




SEE SHEET 2

SEE SHEET 3

SEE SHEET 4

SEE SHEET 5



-  = EASEMENT
-  = SUBDIVISION

SUMMIT TOWNSHIP
T.17N., R.17W., AND
T.17N., R., 18W.,
MASON COUNTY 53