

**STATE COPY**

MASON COUNTY ROAD COMMISSION  
SCOTTVILLE, MICHIGAN

CERTIFICATION ON AS OF DECEMBER 31, 2017

TOWNSHIP                      SHEET NUMBERS

SUMMIT	1-5
RIVERTON	6
EDEN	7
LOGAN	8
PERE MARQUETTE	9-21
AMBER	22-25
CUSTER	26
BRA NCH	27-31
HAMLIN	32-40
VICTORY	41-43
SHERMAN	44-45
SHERIDAN	46-51
GRANT	52-53
FREESOIL	54-55
MEADE	56

**RECEIVED**

MAR 29 2018

Data Inventory & Integration  
Division

**APPROVED**

JUL 01 2018

  
ACT 51 ADMINISTRATOR

**FOR PERIOD**

July 1, 2018 to June 30, 2019

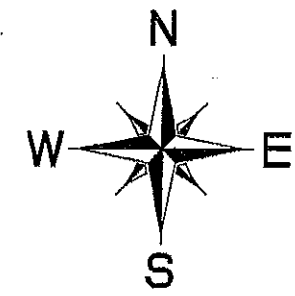
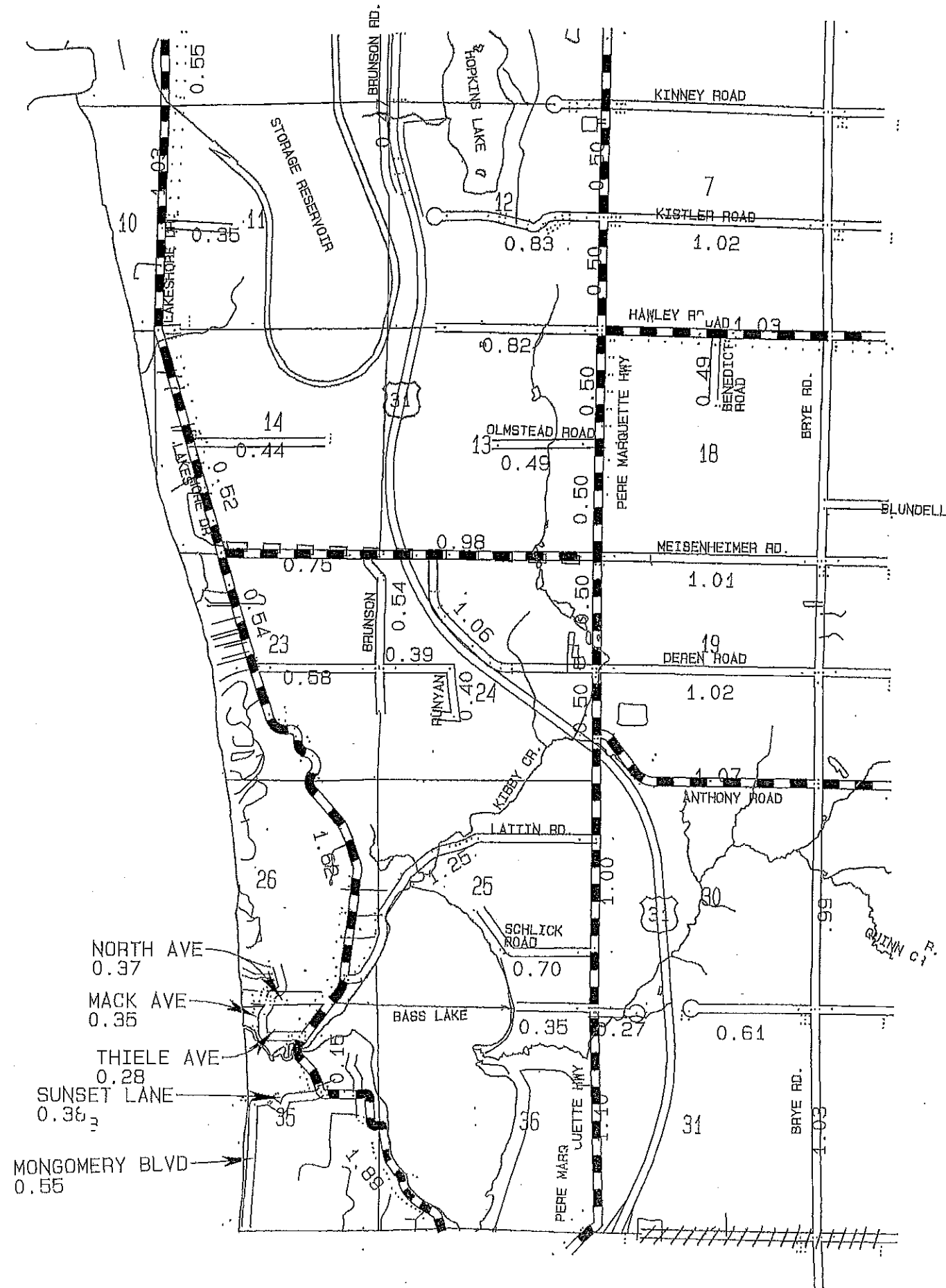
I, HEREBY CERTIFY THAT ALL THE ROADS ON WHICH LENGTHS HAVE BEEN ENTERED ALONG THE ROAD BANDS OF THE ATTACHED TOWNSHIP AND ENLARGED SECTION MAPS ARE NORMALLY OPEN TO AUTOMOBILE TRAFFIC DURING THE MONTHS OF MAY THROUGH OCTOBER AND ARE UNDER THE JURISDICTION OF THE MASON COUNTY ROAD COMMISSION



CHAIRMAN

3/26/18

DATE



NOT TO SCALE

LEGEND

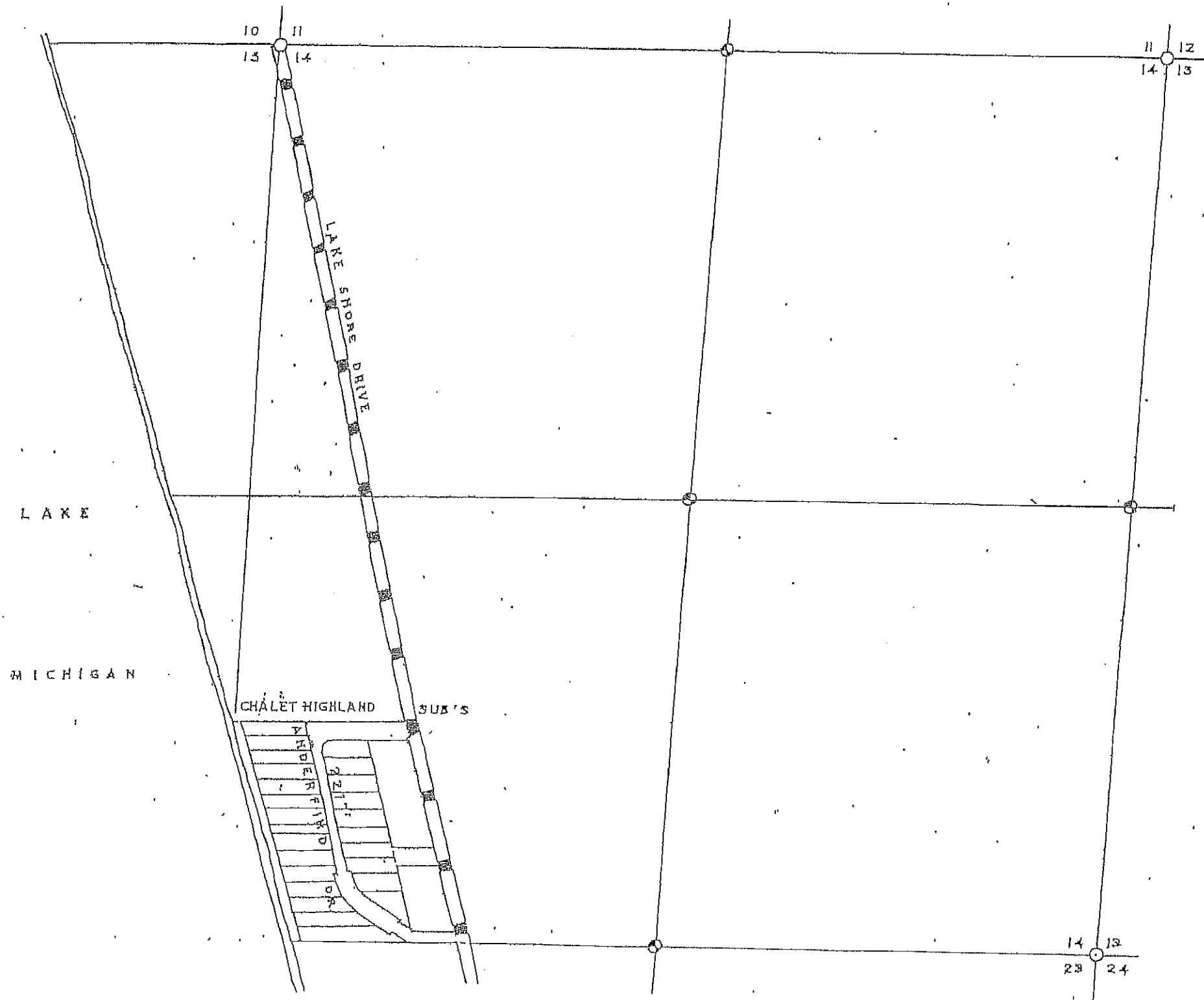
- COUNTY LINE
- CORPORATE LIMITS
- ==== STATE TRUNK LINE
- ==== COUNTY PRIMARY
- ==== COUNTY LOCAL
- ==== ADJACENT COUNTY
- CITY OR VILLAGE STREETS

PRIMARY ROAD SYSTEM 14.88 MILES  
 LOCAL ROAD SYSTEM 17.50 MILES

I HEREBY CERTIFY THAT THE ROADS SHOWN HEREON BY SYMBOL OR IN RED AS PRIMARY ROADS AND THOSE SHOWN HEREON BY SYMBOL OR IN GREEN AS LOCAL ROADS ARE IN USE AND ARE UNDER THE JURISDICTION OF THE MASON COUNTY ROAD COMMISSION

CHAIRMAN \_\_\_\_\_ DATE \_\_\_\_\_

SUMMIT TWP. 1.




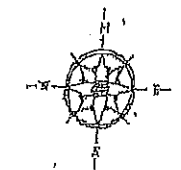
LEGEND

- COUNTY LINE \_\_\_\_\_
- CORPORATE LIMITS \_\_\_\_\_
- STATE TOWNLINE \_\_\_\_\_
- COUNTY PRIMARY \_\_\_\_\_
- COUNTY LOCAL \_\_\_\_\_
- ADJACENT COUNTY \_\_\_\_\_
- CITY OR VILLAGE STREET \_\_\_\_\_

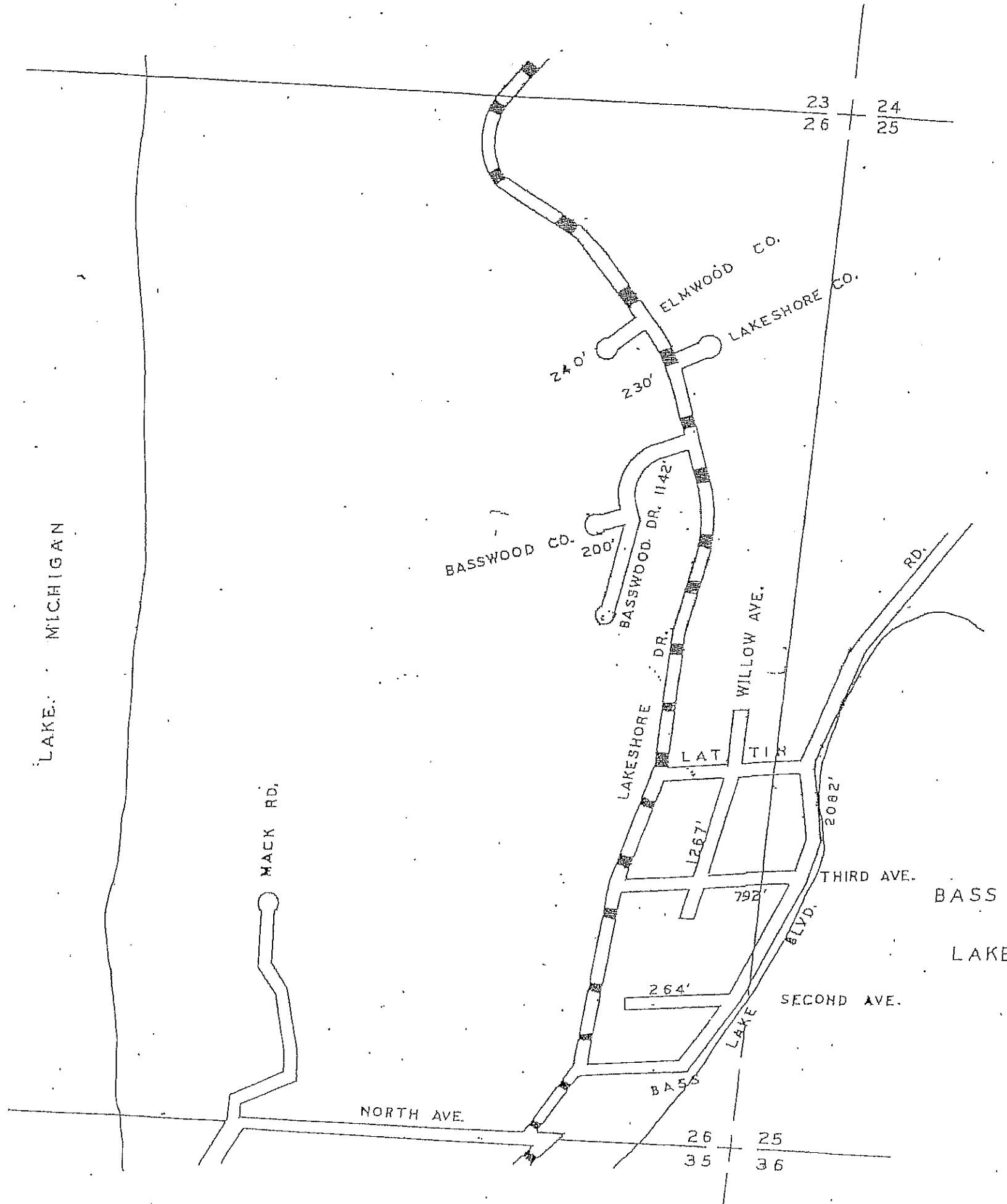
TOTAL FEET 2277 EQUALS 0.43 MILES

I HEREBY CERTIFY THAT THE ROADS SHOWN HEREON BY SYMBOL OR IN GREEN AS LOCAL ROADS ARE IN USE AND ARE UNDER THE JURISDICTION OF THE COUNTY ROAD COMMISSION.

CHARMAN DATE



TOWNSHIP SUMMIT  
 SECTION 14 T. 17 S. R. 18  
 COUNTY MASON



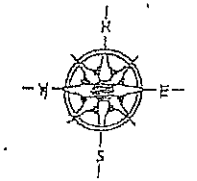
LEGEND

COUNTY LINE	-----
CORPORATE LIMITS	-----
STATE TRUNKLINE	=====
COUNTY PRIMARY	-----
COUNTY LOCAL	-----
ADJACENT COUNTY	#####
CITY OR VILLAGE STREET	-----

TOTAL FEET 6217 EQUALS 1.18 MILES

I HEREBY CERTIFY THAT THE ROADS SHOWN HEREON BY SYMBOL OR IN GREEN AS LOCAL ROADS ARE IN USE AND ARE UNDER THE JURISDICTION OF THE COUNTY ROAD COMMISSION.

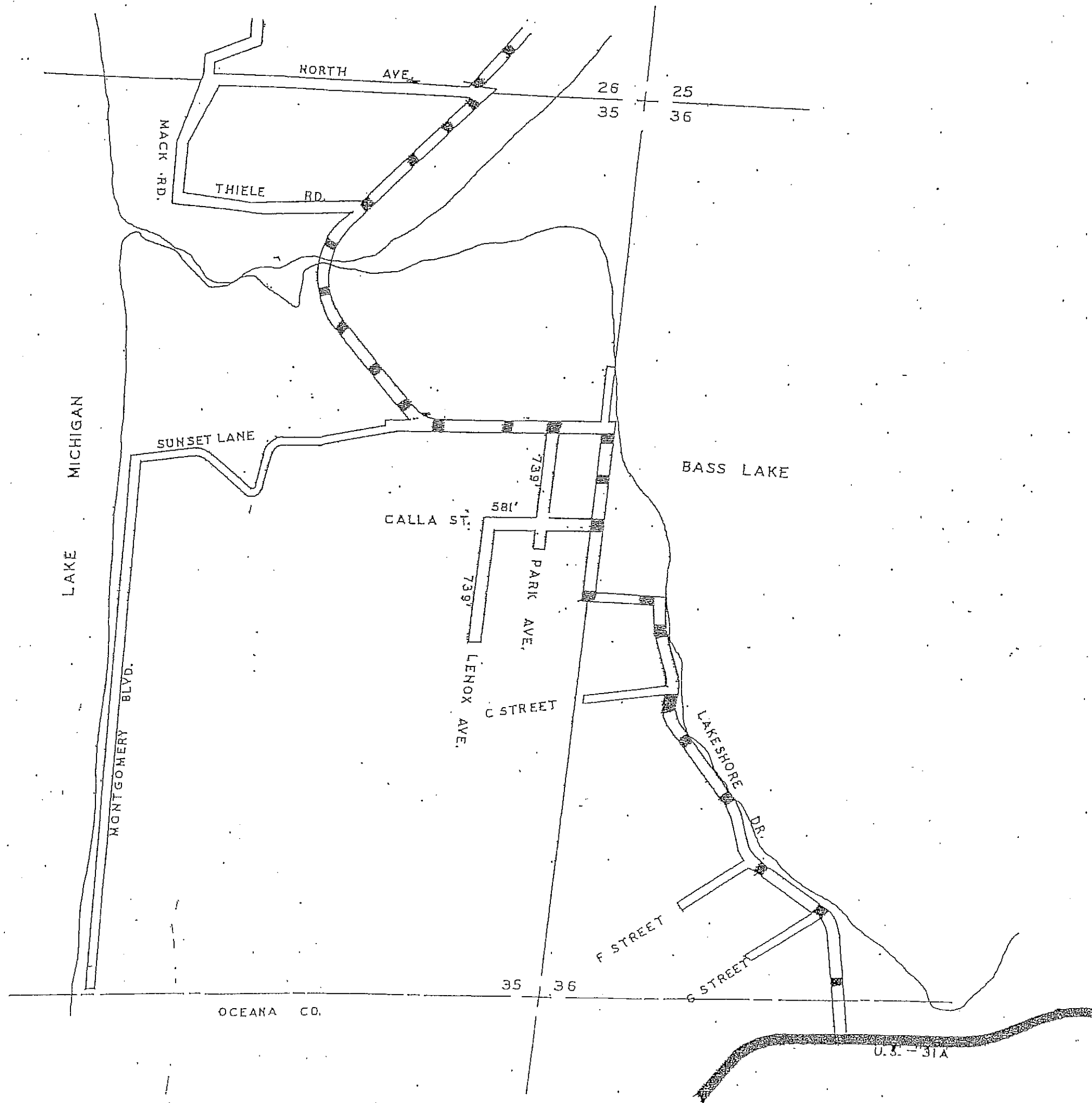
CHAIRMAN \_\_\_\_\_ DATE \_\_\_\_\_



SCALE 0 500 1000 FEET  
One inch equals 500 feet

TOWNSHIP SUMMIT  
SECTION 25, 26 T. 17N R. 18W  
COUNTY MASON

SUMMIT TWP. 3.



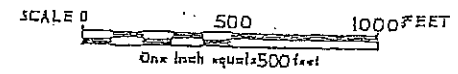
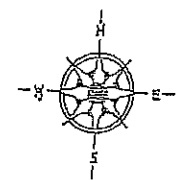
LEGEND

COUNTY LINE	-----
CORPORATE LIMITS	=====
STATE TRUNKLINE	=====
COUNTY PRIMARY	=====
COUNTY LOCAL	=====
ADJACENT COUNTY	#####
CITY OR VILLAGE	=====
STREET	-----

TOTAL FEET 2059 EQUALS 0.39 MILES

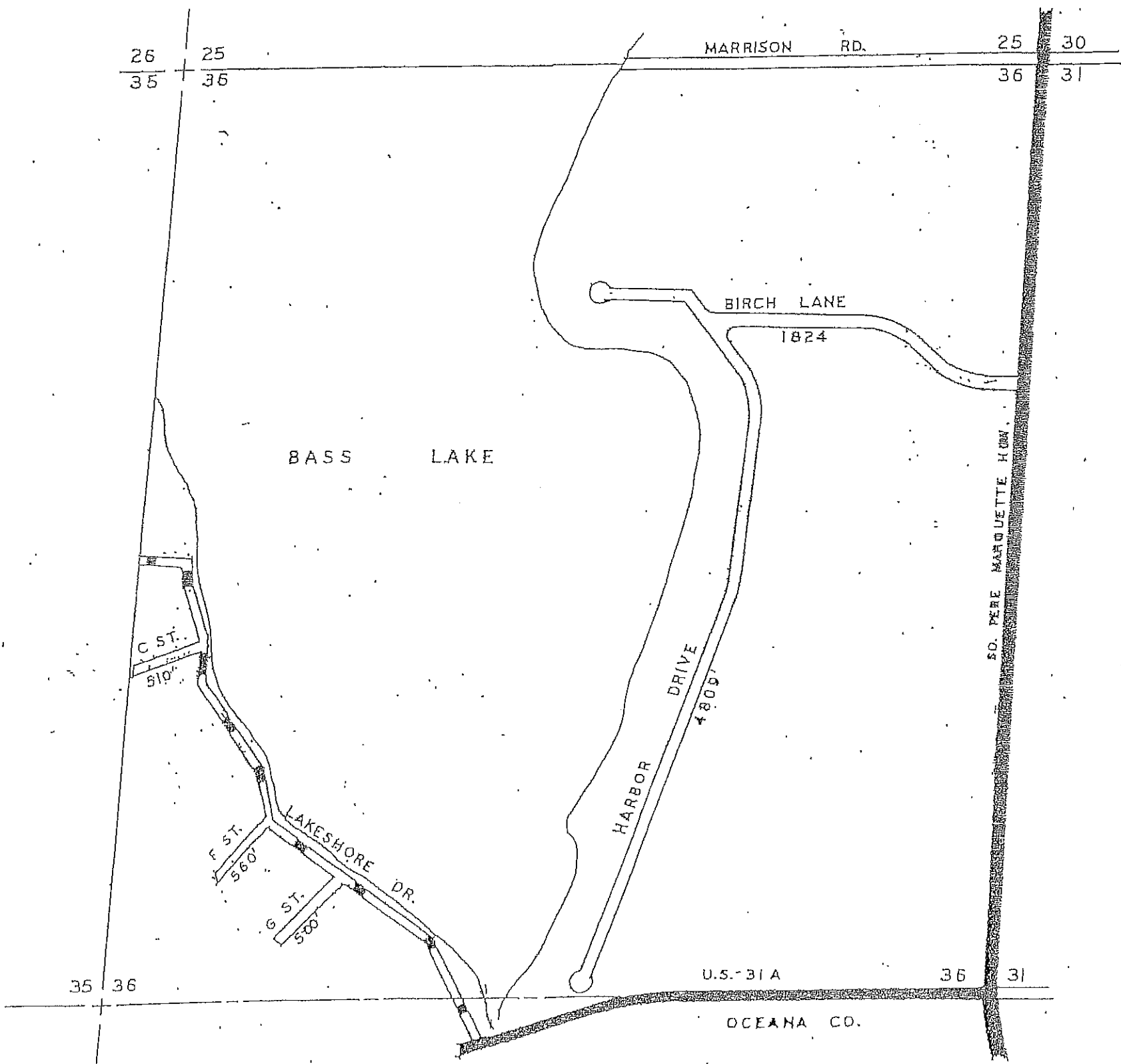
I HEREBY CERTIFY THAT THE ROADS SHOWN HEREON BY SYMBOL OR IN GREEN AS LOCAL ROADS ARE IN USE AND ARE UNDER THE JURISDICTION OF THE COUNTY ROAD COMMISSION.

CHAIRMAN \_\_\_\_\_ DATE \_\_\_\_\_



TOWNSHIP SUMMIT  
 SECTION 35 T. 17N R. 18W  
 COUNTY MASON

SUMMIT TWP. 4.



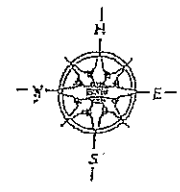
LEGEND

COUNTY LINE	—————
CORPORATE LIMITS	—————
STATE TRUNKLINE	—————
COUNTY PRIMARY	—————
COUNTY LOCAL	—————
ADJACENT COUNTY	
CITY OR VILLAGE STREET	—————

TOTAL FEET, 8203 EQUALS 1.55 MILES

I HEREBY CERTIFY THAT THE ROADS SHOWN HEREDN BY SYMBOL, OR IN GREEN AS LOCAL ROADS ARE IN USE AND ARE UNDER THE JURISDICTION OF THE COUNTY ROAD COMMISSION.

CHAIRMAN \_\_\_\_\_ DATE \_\_\_\_\_

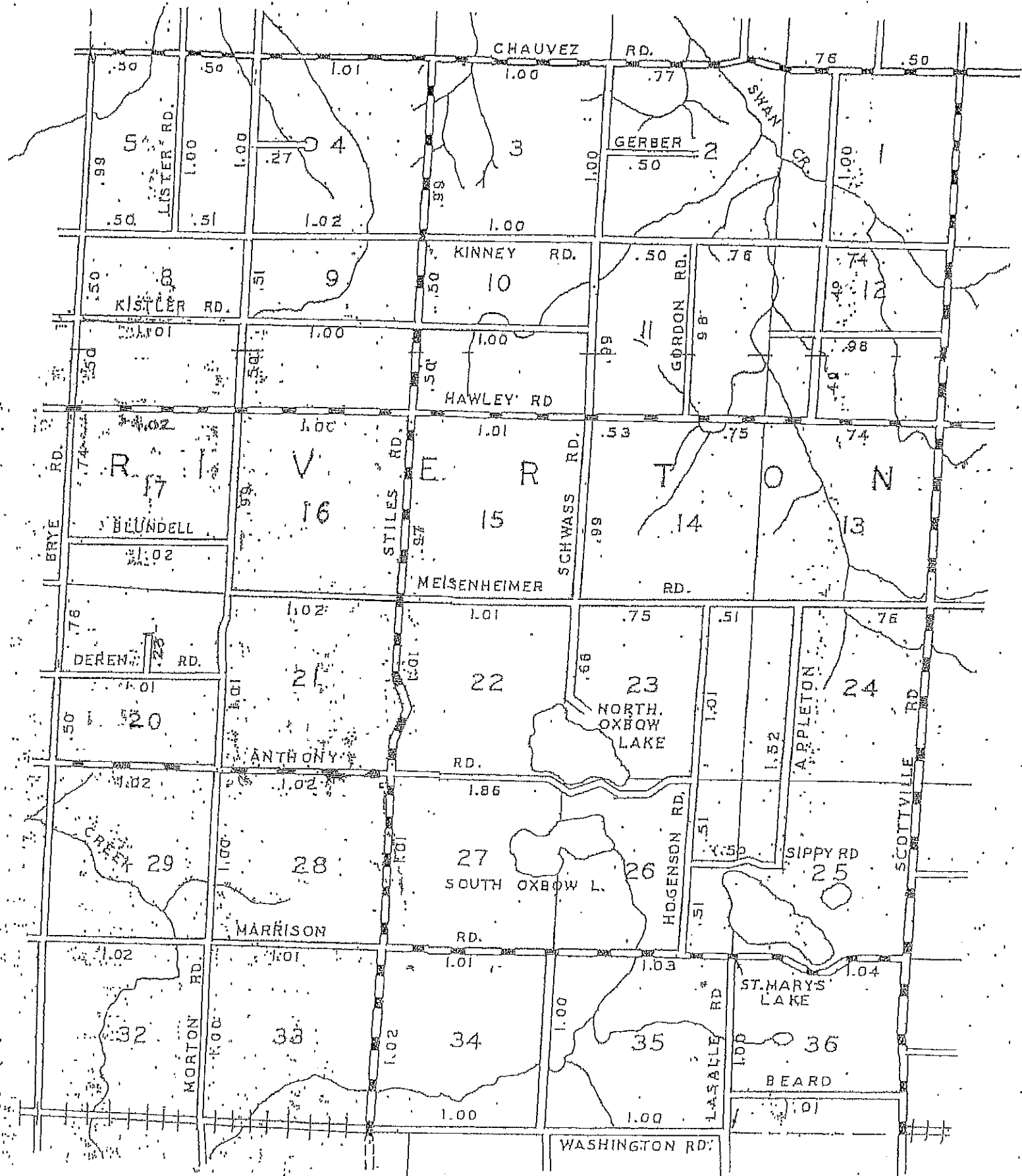


SCALE 0 500 1000 FEET  
One inch equals 500 feet

TOWNSHIP SUMMIT  
SECTION 36 T. 17N R. 18W  
COUNTY MASON

SUMMIT TWP. 5.

NOTE - SEE AMBER TWP. MAP



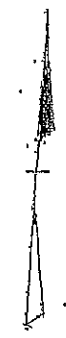
LEGEND

- COUNTY LINE
- CORPORATE LIMITS
- STATE TRUNKLINE
- COUNTY PRIMARY
- COUNTY LOCAL
- ADJACENT COUNTY
- CITY OR VILLAGE STREET

PRIMARY ROAD SYSTEM 21.21 MILES  
 LOCAL ROAD SYSTEM 46.69 MILES

I HEREBY CERTIFY THAT THE ROADS SHOWN HEREON BY SYMBOL OR IN RED AS PRIMARY ROADS AND THOSE SHOWN HEREON BY SYMBOL OR IN GREEN AS LOCAL ROADS ARE IN USE AND ARE UNDER THE JURISDICTION OF THE COUNTY ROAD COMMISSION.

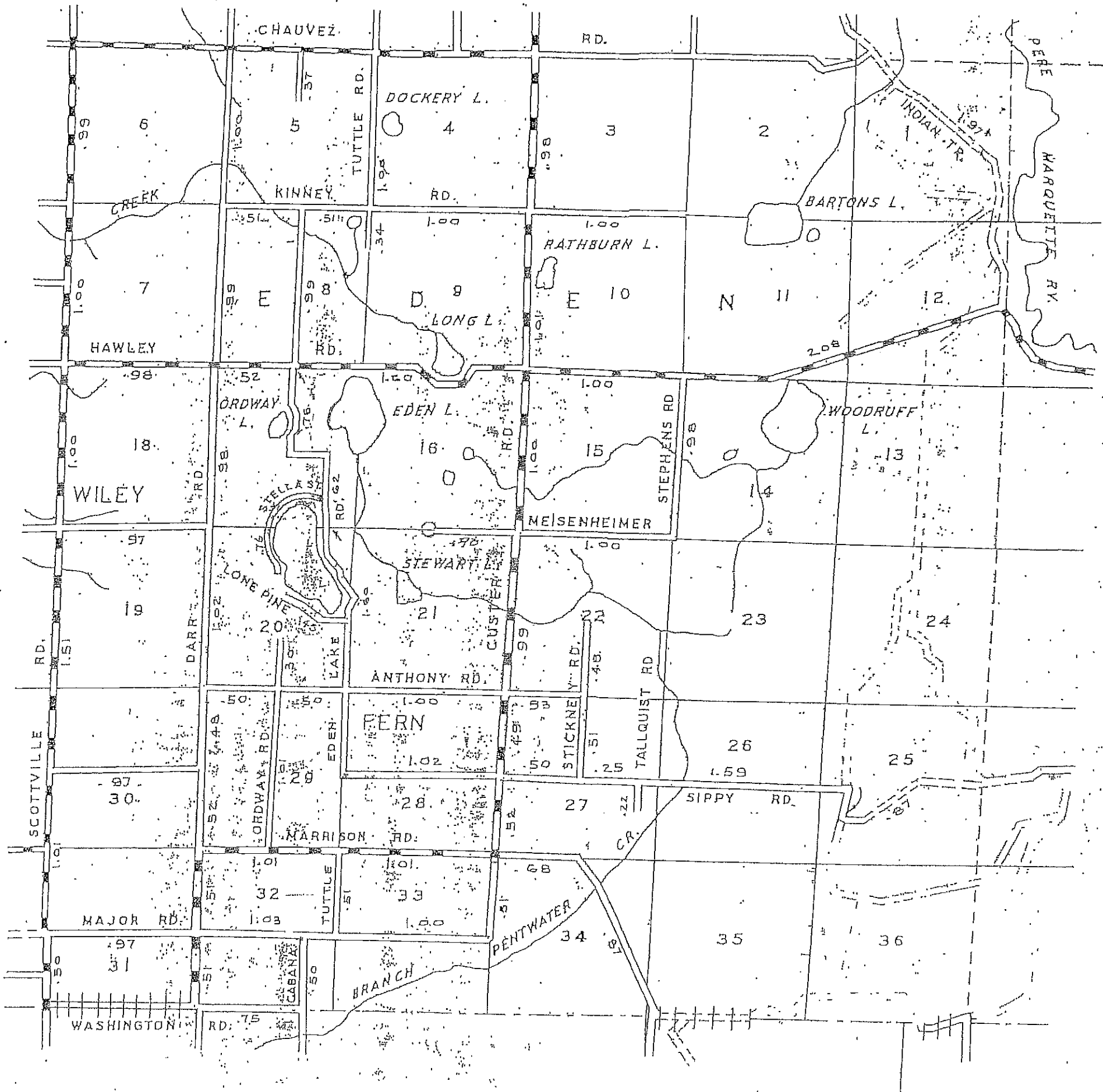
CHAIRMAN \_\_\_\_\_ DATE \_\_\_\_\_



SCALE 0 1/2 1 MILE  
 ONE INCH EQUALS 3000 FT.

MASON CO-53 T. 17 N. R. 17 W.

RIVERTON TWP. 6.



LEGEND

- COUNTY LINE
- CORPORATE LIMITS
- STATE TRUNKLINE
- COUNTY PRIMARY
- COUNTY LOCAL
- ADJACENT COUNTY
- CITY OR VILLAGE STREET

PRIMARY ROAD SYSTEM IS 20.22 MILES  
 LOCAL ROAD SYSTEM IS 37.29 MILES

I HEREBY CERTIFY THAT THE ROADS SHOWN HEREON BY SYMBOL OR IN RED AS PRIMARY ROADS, AND THOSE SHOWN HEREON BY SYMBOL OR IN GREEN AS LOCAL ROADS ARE IN USE AND ARE UNDER THE JURISDICTION OF THE COUNTY ROAD COMMISSION.

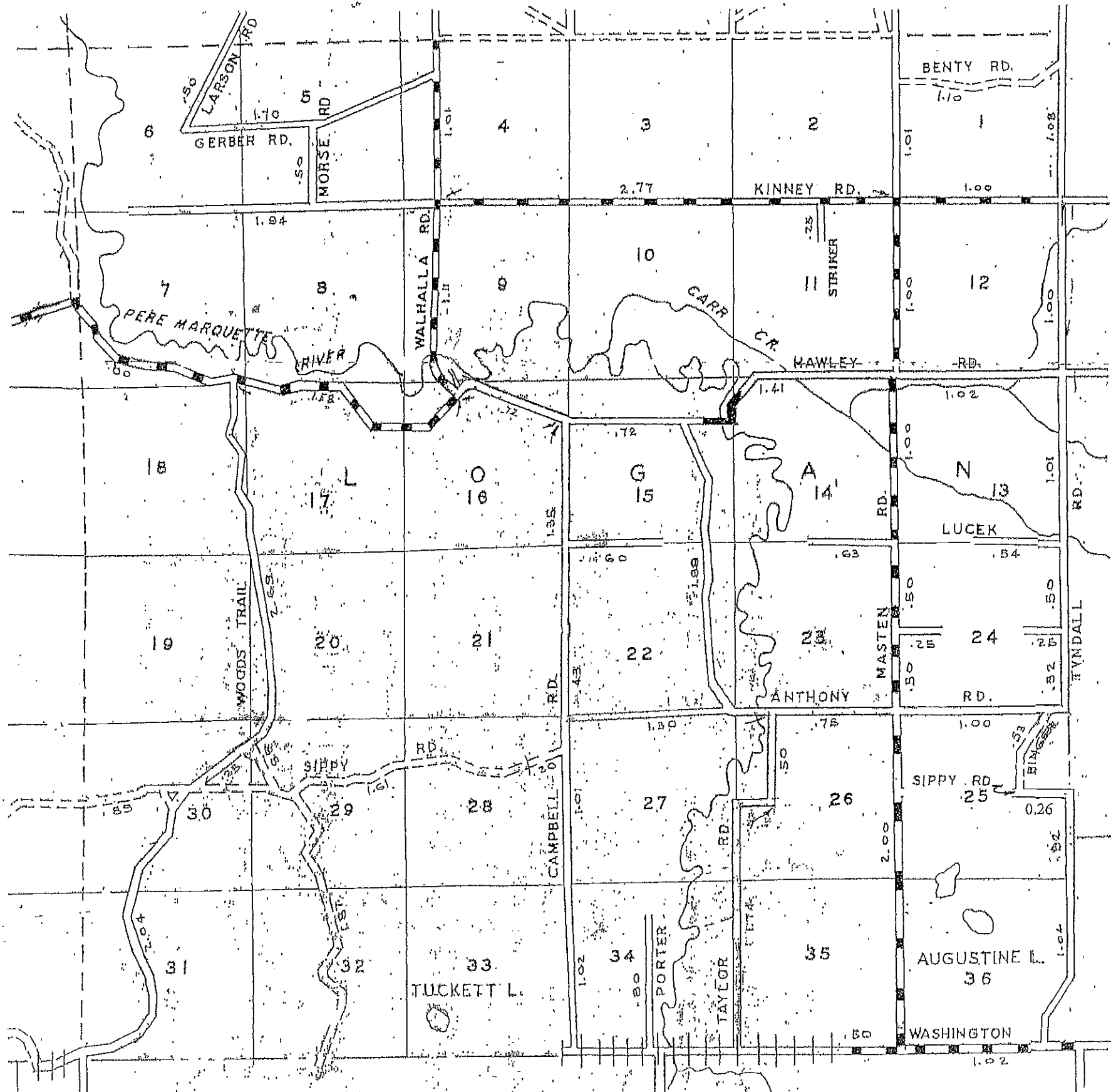
CHAIRMAN DATE

SCALE 0 1/2 1 MILE  
 ONE INCH EQUAL 3000 FT.

MASON CO. 53 T. 17N. R. 16W.

EDEN TWP. 7.





LEGEND

- COUNTY LINE
- CORPORATE LIMITS
- STATE TRUNKLINE
- COUNTY PRIMARY
- COUNTY LOCAL
- ADJACENT COUNTY
- CITY OR VILLAGE
- STREETS

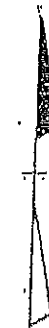
PRIMARY ROAD SYSTEM IS 14.99 MILES

LOCAL ROAD SYSTEM IS 41.28 MILES

I HEREBY CERTIFY THAT THE ROADS SHOWN HEREON BY SYMBOL OR IN RED AS PRIMARY ROADS AND THOSE SHOWN HEREON BY SYMBOL OR IN GREEN AS LOCAL ROADS ARE IN USE AND ARE UNDER THE JURISDICTION OF THE COUNTY ROAD COMMISSION.

CHAIRMAN

DATE

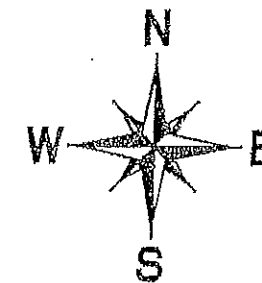
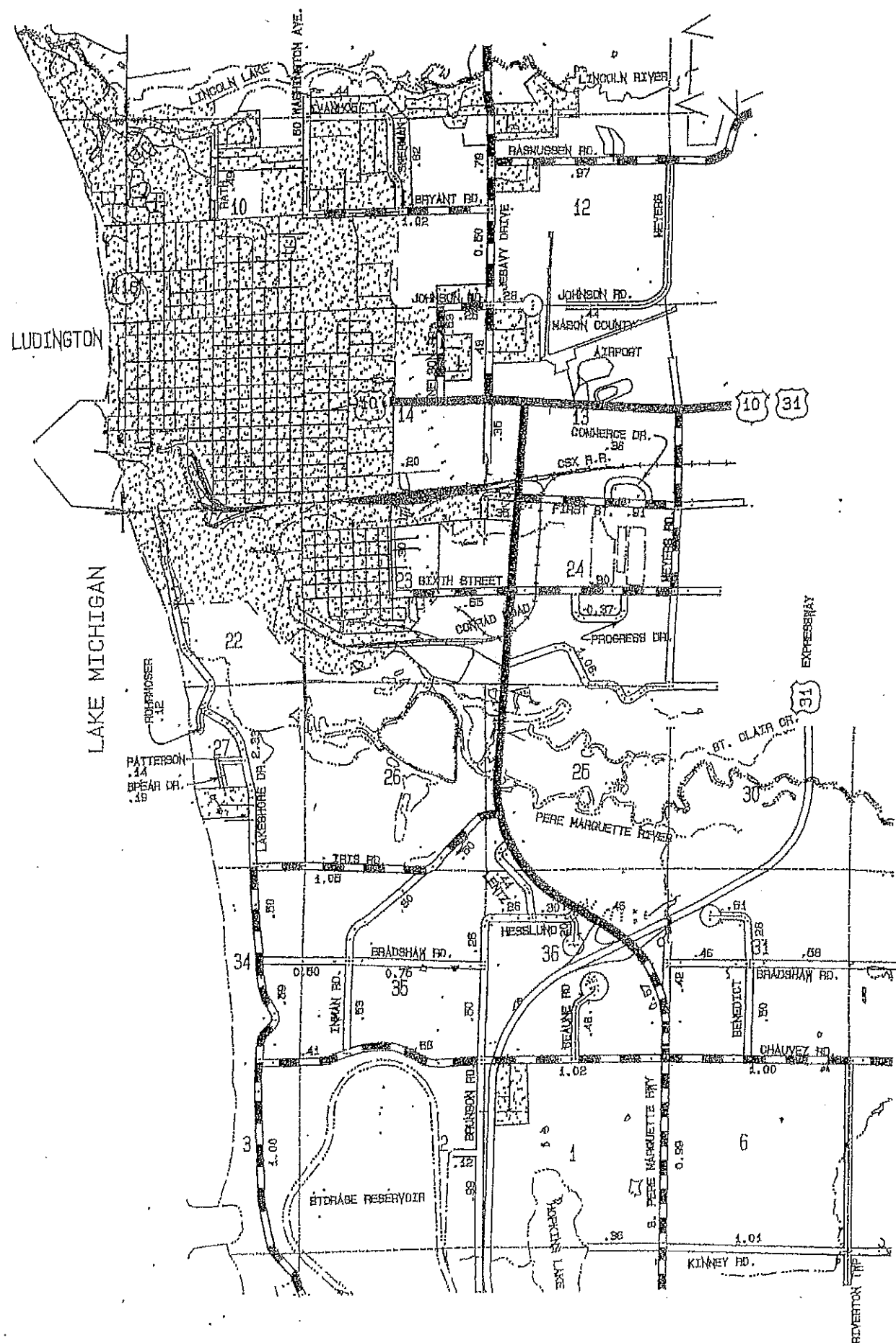


SCALE 0 1/2 1 MILE

ONE INCH EQUAL 3000 FT.

MASON CO. 53 T. 17 N. R. 15 W.

LOGAN TWP. 8.



NOT TO SCALE

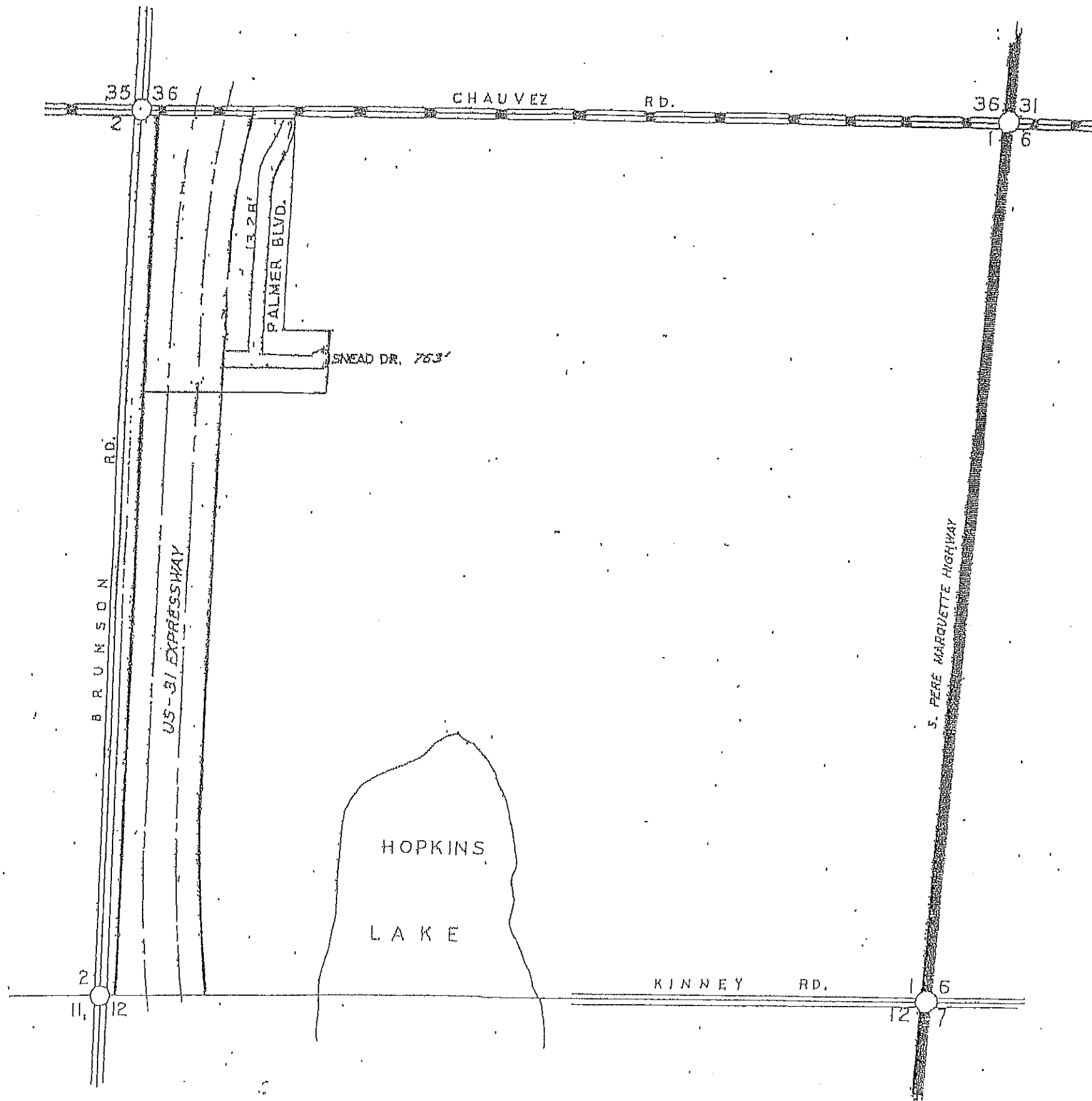
LEGEND

- COUNTY LINE
- CORPORATE LIMITS
- STATE TRUNK LINE
- COUNTY PRIMARY
- COUNTY LOCAL
- ADJACENT COUNTY
- CITY OR VILLAGE STREETS

PRIMARY ROAD SYSTEM 15.42 MILES  
 LOCAL ROAD SYSTEM 19.43 MILES

I HEREBY CERTIFY THAT THE ROADS SHOWN HEREON BY SYMBOL OR IN RED AS PRIMARY ROADS AND THOSE SHOWN HEREON BY SYMBOL OR IN GREEN AS LOCAL ROADS ARE IN USE AND ARE UNDER THE JURISDICTION OF THE MASON COUNTY ROAD COMMISSION

CHAIRMAN \_\_\_\_\_ DATE \_\_\_\_\_



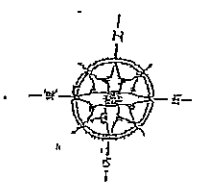
LEGEND

COUNTY LINE	-----
CORPORATE LIMITS	-----
STATE TRUNKLINE	=====
COUNTY PRIMARY	-----
COUNTY LOCAL	-----
ADJACENT COUNTY	-----
CITY OR VILLAGE	
STREET	-----

TOTAL FEET 2091 EQUALS 0.40 MILES

I, HEREBY CERTIFY THAT THE ROADS SHOWN HEREON BY SYMBOL OR IN GREEN AS LOCAL ROADS ARE IN USE AND ARE UNDER THE JURISDICTION OF THE COUNTY ROAD COMMISSION.

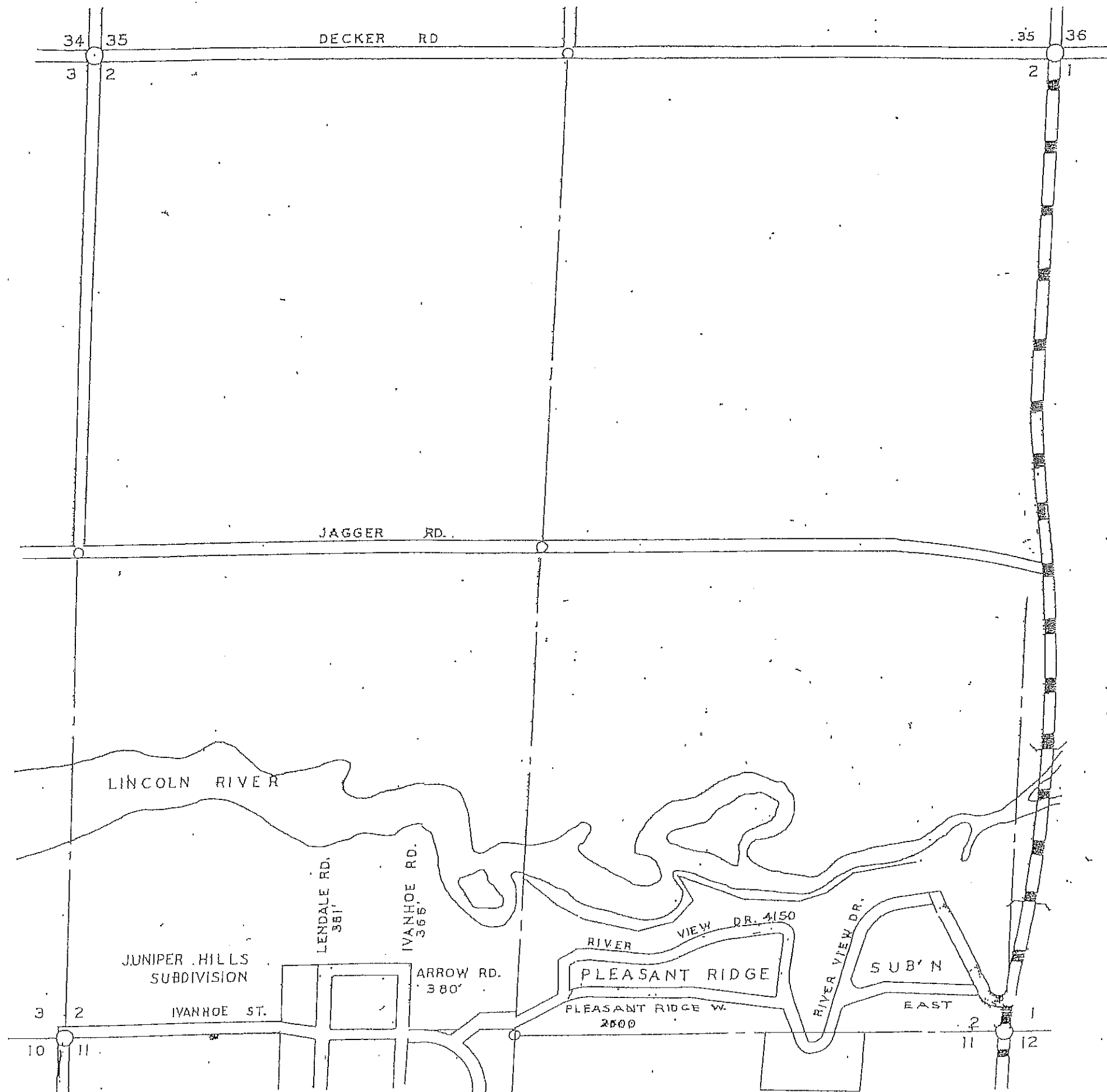
CHAIRMAN DATE



SCALE 0 100 1200 FEET  
One inch equals 600 feet

TOWNSHIP PERE MARQUETTE  
SECTION 1 17 & 18  
COUNTY MASON

PERE MARQUETTE TWP. 10.



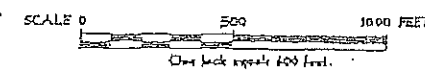
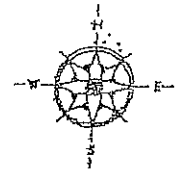
LEGEND

COUNTY LINE	—————
CORPORATE LIMITS	-----
STATE TOWNLINE	=====
COUNTY PRIMARY	=====
COUNTY LOCAL	=====
ADJACENT COUNTY	
CITY OR VILLAGE STREET	

TOTAL FEET 7857 EQUALS 1.48 MILES

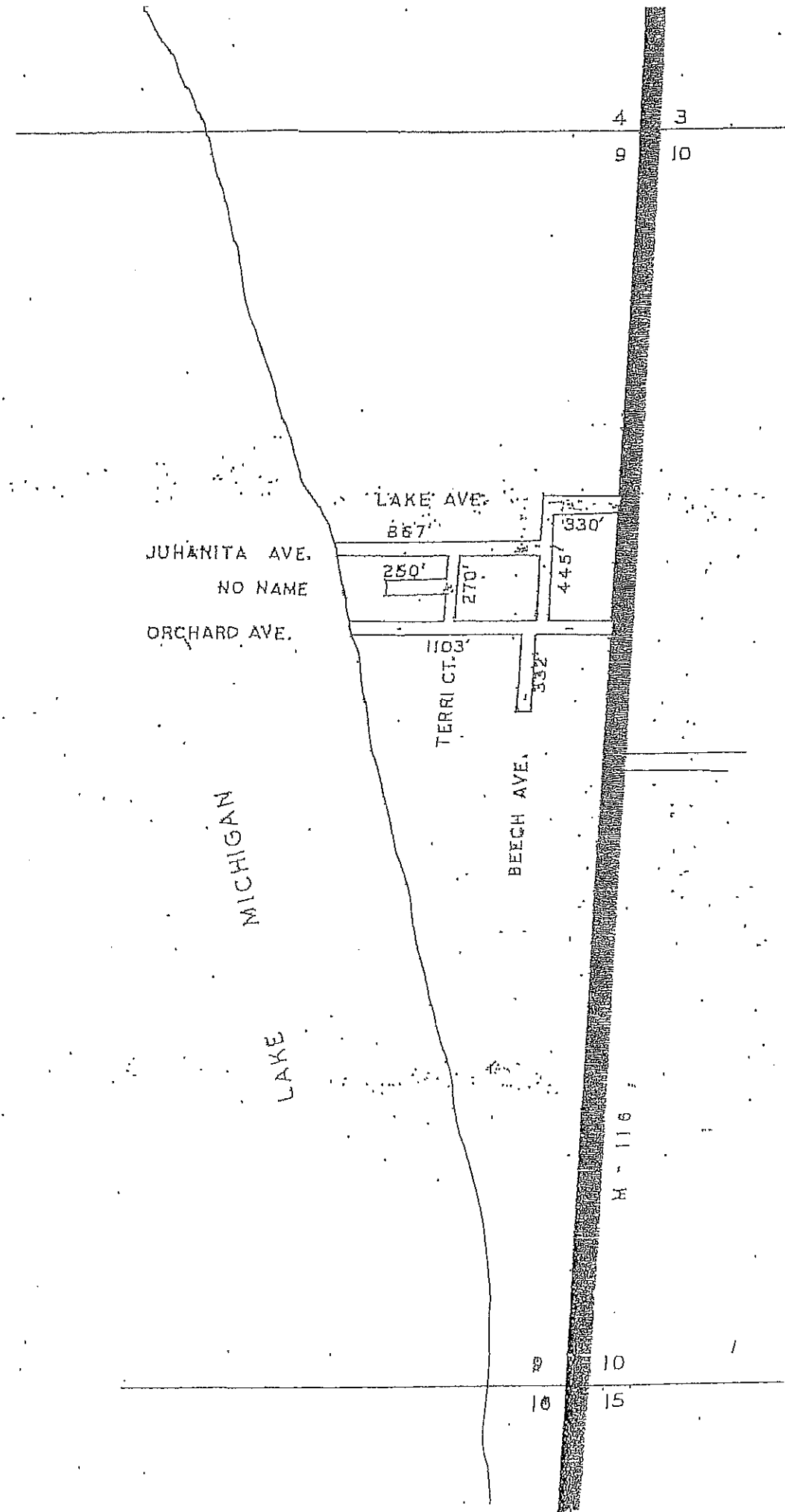
I HEREBY CERTIFY THAT THE ROADS SHOWN HEREON BY SYMBOL OR IN GREEN AS LOCAL ROADS ARE IN USE AND ARE UNDER THE JURISDICTION OF THE COUNTY ROAD COMMISSION.

CHAIRMAN DATE



TOWNSHIP P. MARQUETTE  
 SECTION 2 18 18  
 COUNTY MASON

PERE MARQUETTE TWP. 11.

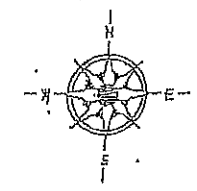


LEGEND  
 COUNTY LINE  
 CORPORATE LIMITS  
 STATE TRUNKLINE  
 COUNTY PRIMARY  
 COUNTY LOCAL  
 ADJACENT COUNTY  
 CITY OR VILLAGE  
 STREET

TOTAL FEET 3597 EQUALS 0.66 MILES

I HEREBY CERTIFY THAT THE ROADS SHOWN HEREON BY SYMBOL OR IN GREEN AS LOCAL ROADS ARE IN USE AND ARE UNDER THE JURISDICTION OF THE COUNTY ROAD COMMISSION.

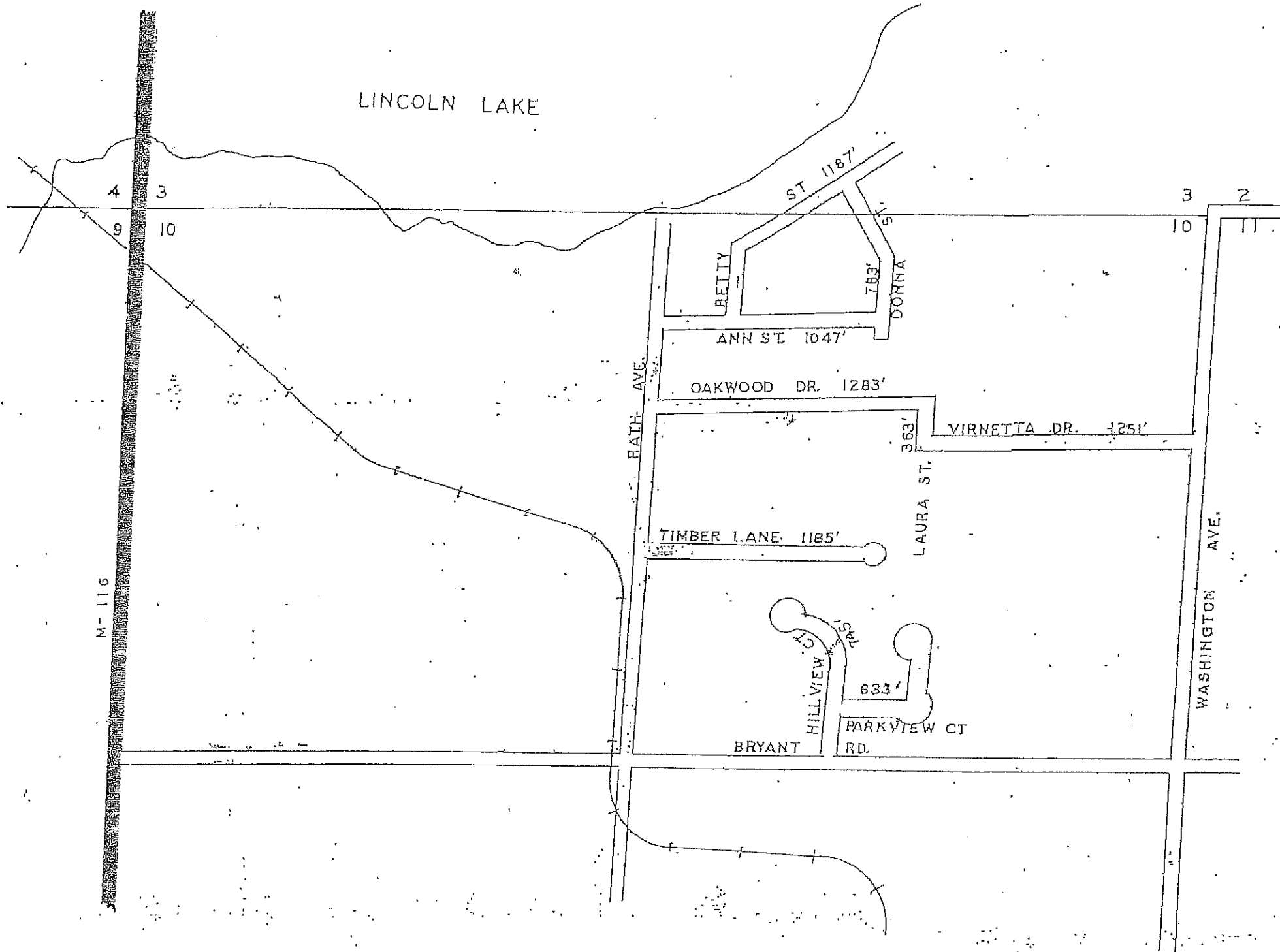
CHAIRMAN DATE



SCALE 0 500 1000 FEET  
 One inch equals 500 FEET

TOWNSHIP PERE MARQUETTE  
 SECTION 9 T. 18N R. 18W  
 COUNTY MASON

PERE MARQUETTE TWP. 12.



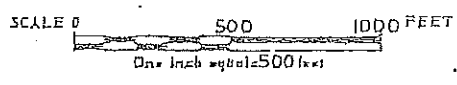
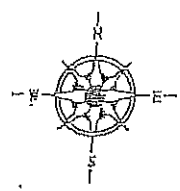
LEGEND

COUNTY LINE	-----
CORPORATE LIMITS	-----
STATE TRUNKLINE	-----
COUNTY PRIMARY	-----
COUNTY LOCAL	-----
ADJACENT COUNTY	
CITY OR VILLAGE STREET	-----

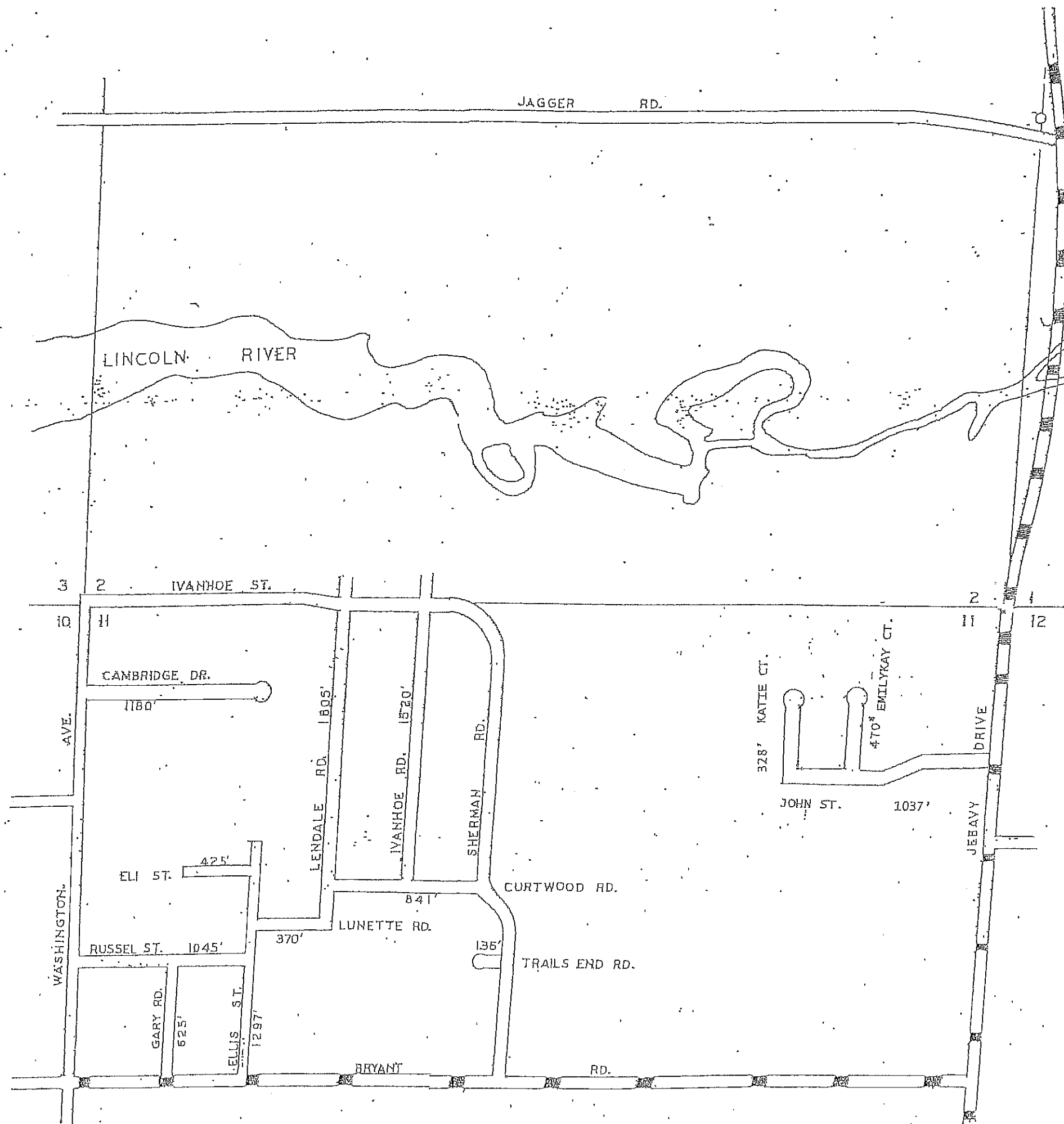
TOTAL FEET 8477 - EQUALS 1.61 MILES

I HEREBY CERTIFY THAT THE ROADS SHOWN HEREON BY SYMBOL OR IN GREEN AS LOCAL ROADS ARE IN USE AND ARE UNDER THE JURISDICTION OF THE COUNTY ROAD COMMISSION.

CHAIRMAN \_\_\_\_\_ DATE \_\_\_\_\_



TOWNSHIP PERE MARQUETTE  
 SECTION 10 T. 18N R. 18W  
 COUNTY MASON



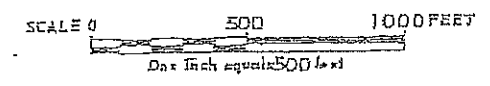
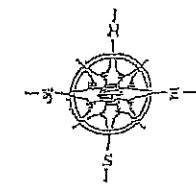
LEGEND

COUNTY LINE	-----
CORPORATE LIMITS	-----
STATE TRUNKLINE	-----
COUNTY PRIMARY	-----
COUNTY LOCAL	-----
ADJACENT COUNTY	-----
CITY OR VILLAGE STREET	-----

TOTAL FEET 11079 EQUALS 2.1 MILES

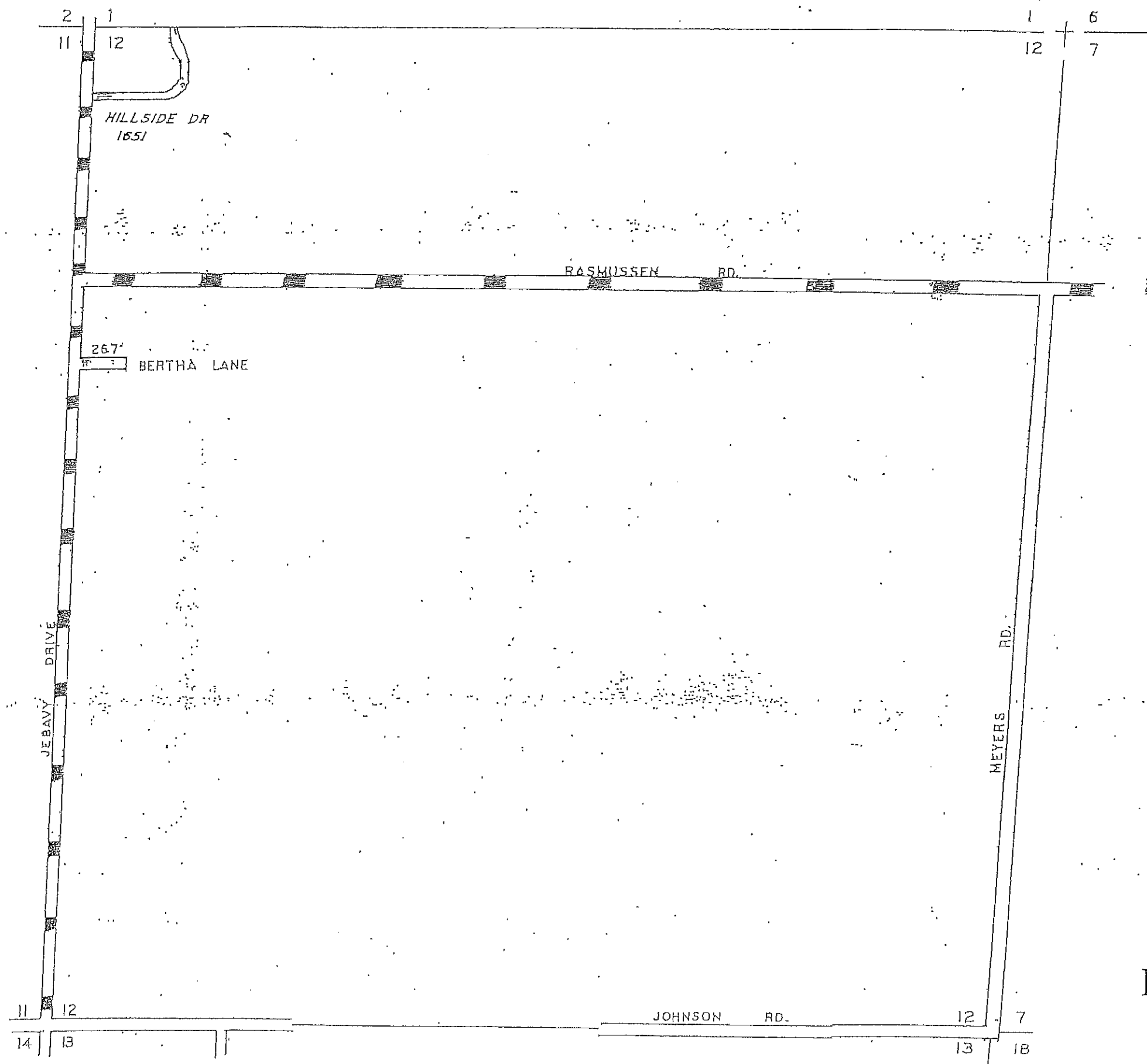
I HEREBY CERTIFY THAT THE ROADS SHOWN HEREBY BY SYMBOL OR IN GREEN AS LOCAL ROADS ARE IN USE AND ARE UNDER THE JURISDICTION OF THE COUNTY ROAD COMMISSION.

CHAIRMAN \_\_\_\_\_ DATE \_\_\_\_\_



TOWNSHIP PERE MARQUETTE  
SECTION 11 T. 18N R. 18W  
COUNTY MASON

PERE MARQUETTE TWP. 14.



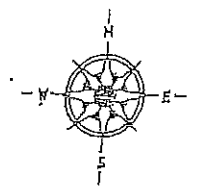
LEGEND

COUNTY LINE	—————
CORPORATE LIMITS	—————
STATE TRUNKLINE	—————
COUNTY PRIMARY	—————
COUNTY LOCAL	—————
ADJACENT COUNTY	
CITY OR VILLAGE	
STREET	—————

TOTAL FEET. 1,918. EQUAL 0.36 MILES

I HEREBY CERTIFY THAT THE ROADS SHOWN HEREON BY SYMBOL OR IN GREEN AS LOCAL ROADS ARE IN USE AND ARE UNDER THE JURISDICTION OF THE COUNTY ROAD COMMISSION.

CHAIRMAN \_\_\_\_\_ DATE \_\_\_\_\_

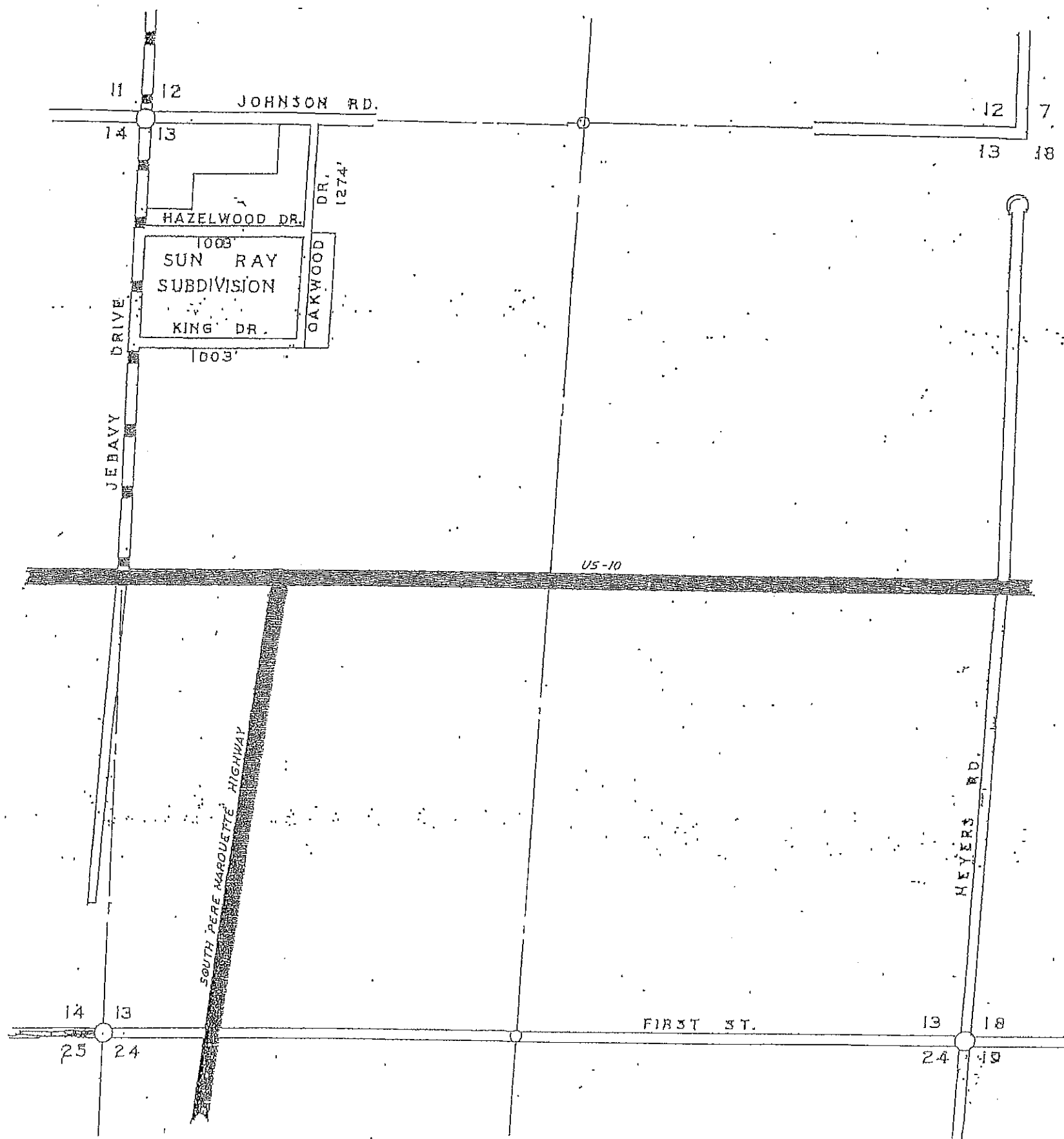


SCALE 0 500 1000 FEET  
One Inch equals 500 Feet

TOWNSHIP PERE MARQUETTE  
SECTION 12 T. 18N. R. 18W.  
COUNTY MASON

PERE MARQUETTE TWP. 15.



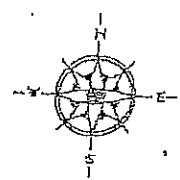


- LEGEND
- COUNTY LINE
  - CORPORATE LIMITS
  - STATE TRUNKLINE
  - COUNTY PRIMARY
  - COUNTY LOCAL
  - ADJACENT COUNTY
  - CITY OR VILLAGE
  - STREET

TOTAL FEET 3280 EQUALS 0.62 MILES

I HEREBY CERTIFY THAT THE ROADS SHOWN  
HEREON BY SYMBOL OR IN GREEN AS LOCAL  
ROADS ARE IN USE AND ARE UNDER THE JURIS-  
DICTION OF THE COUNTY ROAD COMMISSION.

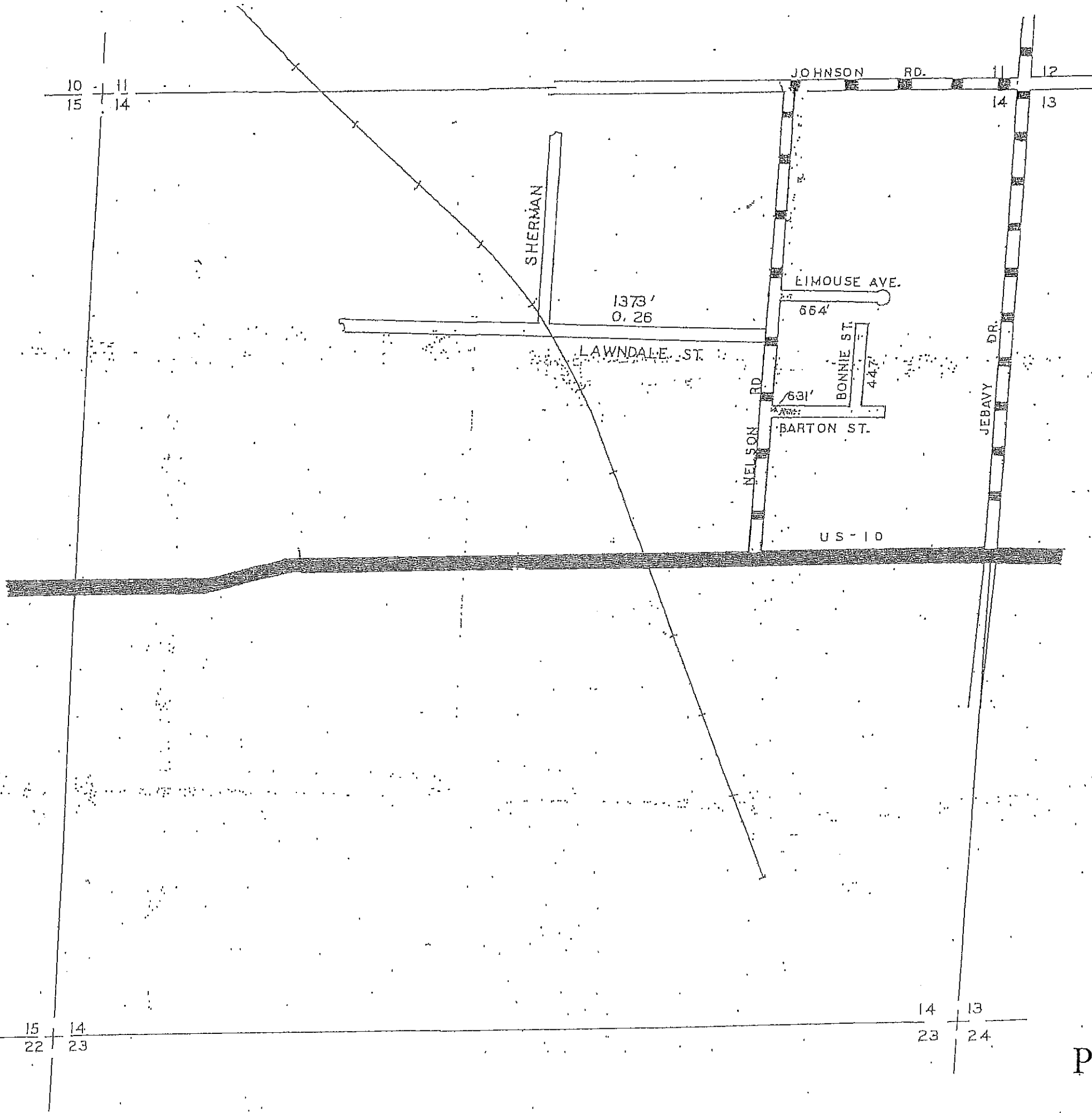
CHAIRMAN DATE



SCALE 0 400 1200 FEET

TOWNSHIP P. MARQUETTE  
SECTION 13 18 19  
COUNTY MASON

PERE MARQUETTE TWP. 16.



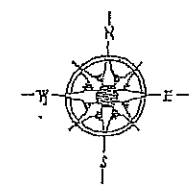
LEGEND

COUNTY LINE	-----
CORPORATE LIMITS	-----
STATE TRUNKLINE	=====
COUNTY PRIMARY	-----
COUNTY LOCAL	-----
ADJACENT COUNTY	#####
CITY OR VILLAGE	-----
STREET	-----

Total feet 3,115 equals 0.59 miles

I HEREBY CERTIFY THAT THE ROADS SHOWN HEREBY BY SYMBOL OR IN GREEN AS LOCAL ROADS ARE IN USE AND ARE UNDER THE JURISDICTION OF THE COUNTY ROAD COMMISSION.

CHAIRMAN \_\_\_\_\_ DATE \_\_\_\_\_



SCALE 0 600 1200 FEET  
One inch equals 600 feet

TOWNSHIP PERE MARQUETTE  
SECTION 14 T. 18N R. 16W  
COUNTY MASON

PERE MARQUETTE TWP. 17.



LEGEND

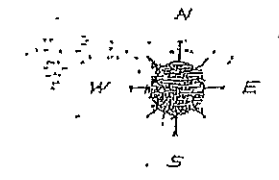
- COUNTY LINE
- CORPORATE LIMITS
- STATE TRUNKLINE
- COUNTY PRIMARY
- COUNTY LOCAL
- ADJACENT COUNTY
- CITY OR VILLAGE STREET

Total feet 2,719 equals 0.52 miles

I HEREBY CERTIFY THAT THE ROADS SHOWN HEREDON BY SYMBOL OR IN RED AS PRIMARY ROADS AND THOSE SHOWN HEREDON BY SYMBOL OR IN GREEN AS LOCAL ROADS ARE IN USE AND ARE UNDER THE JURISDICTION OF THE COUNTY ROAD COMMISSION.

\_\_\_\_\_  
CHAIRMAN                      DATE

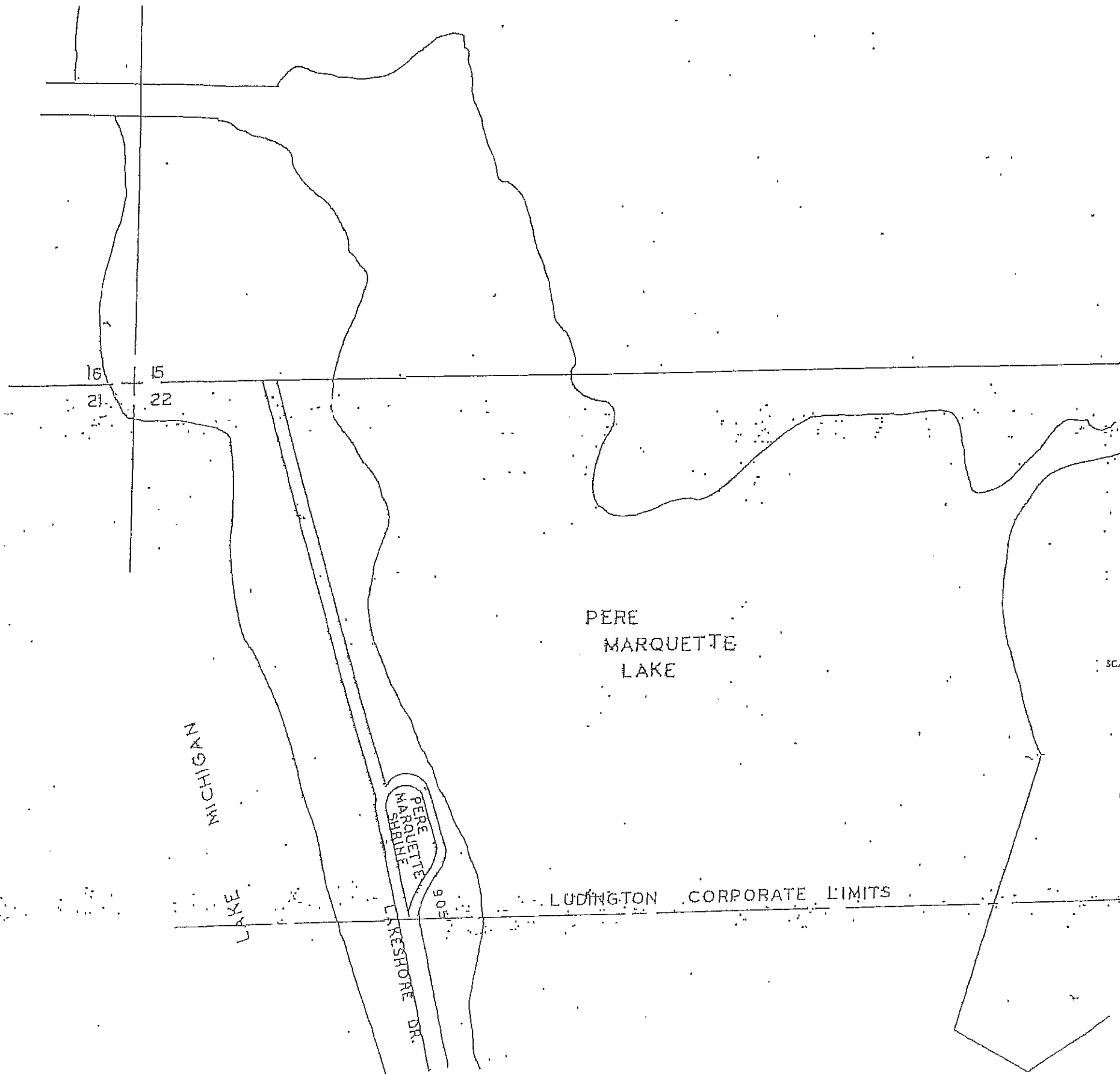
TOWNSHIP PERE MARQUETTE  
SECTION 1 T. 18 N., R. 18 W  
COUNTY MASON



SCALE 0 500 1000  
One Inch Equals 500 Ft.

Prepared by

PERE MARQUETTE TWP. 18.



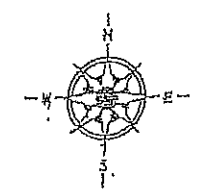
LEGEND

COUNTY LINE	-----
CORPORATE LIMITS	-----
STATE TRUNKLINE	-----
COUNTY PRIMARY	-----
COUNTY LOCAL	-----
ADJACENT COUNTY	#####
CITY OR VILLAGE STREET	-----

TOTAL FEET 905 EQUALS 0.17 MILES

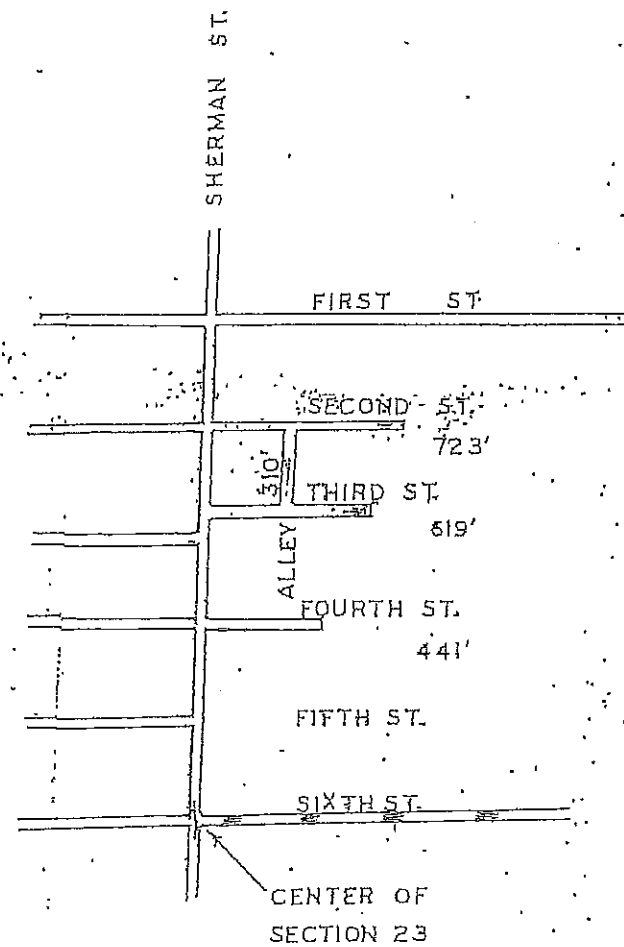
I HEREBY CERTIFY THAT THE ROADS SHOWN HEREON BY SYMBOL OR IN GREEN AS LOCAL ROADS ARE IN USE AND ARE UNDER THE JURISDICTION OF THE COUNTY ROAD COMMISSION.

CHAIRMAN \_\_\_\_\_ DATE \_\_\_\_\_



SCALE 0 500 1000 FEET  
One Inch equals 500 feet

TOWNSHIP PERE MARQUETTE  
SECTION 22 T. 18N x R. 18W  
COUNTY MASON



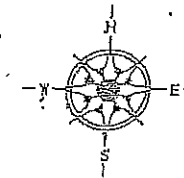
LEGEND

COUNTY LINE	-----
CORPORATE LIMITS	-----
STATE TRUNKLINE	-----
COUNTY PRIMARY	-----
COUNTY LOCAL	-----
ADJACENT COUNTY	-----
CITY OR VILLAGE STREET	-----

TOTAL FEET 2093 EQUALS 0.40 MILES

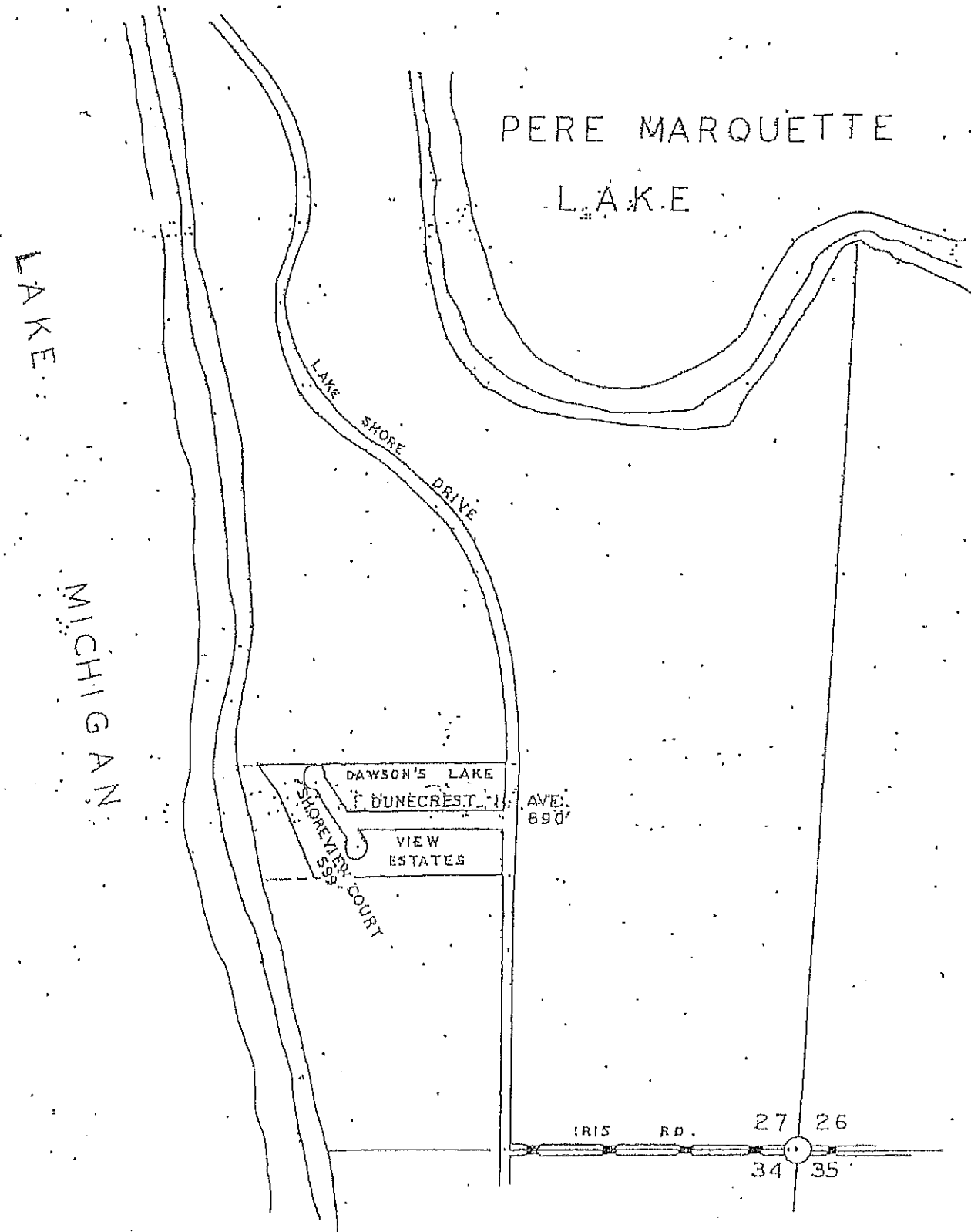
I HEREBY CERTIFY THAT THE ROADS SHOWN HEREBY BY SYMBOL OR IN GREEN AS LOCAL ROADS ARE IN USE AND ARE UNDER THE JURISDICTION OF THE COUNTY ROAD COMMISSION.

CHAIRMAN DATE



SCALE 0 500 1000 FEET  
One inch equals 500 feet

TOWNSHIP PERE MARQUETTE  
SECTION 23 T. 18N R. 18W  
COUNTY MASON




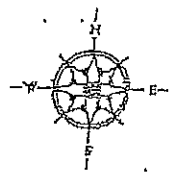
LEGEND

COUNTY LINE	—————
CORPORATE LIMIT	—————
STATE TRUNKLINE	—————
COUNTY PRIMARY	—————
COUNTY LOCAL	—————
ADJACENT COUNTY	—————
CITY OR VILLAGE STREET	—————

TOTAL FEET 1489 EQUALS 0.28 MILES

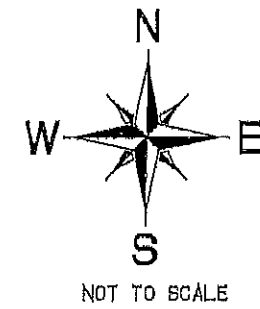
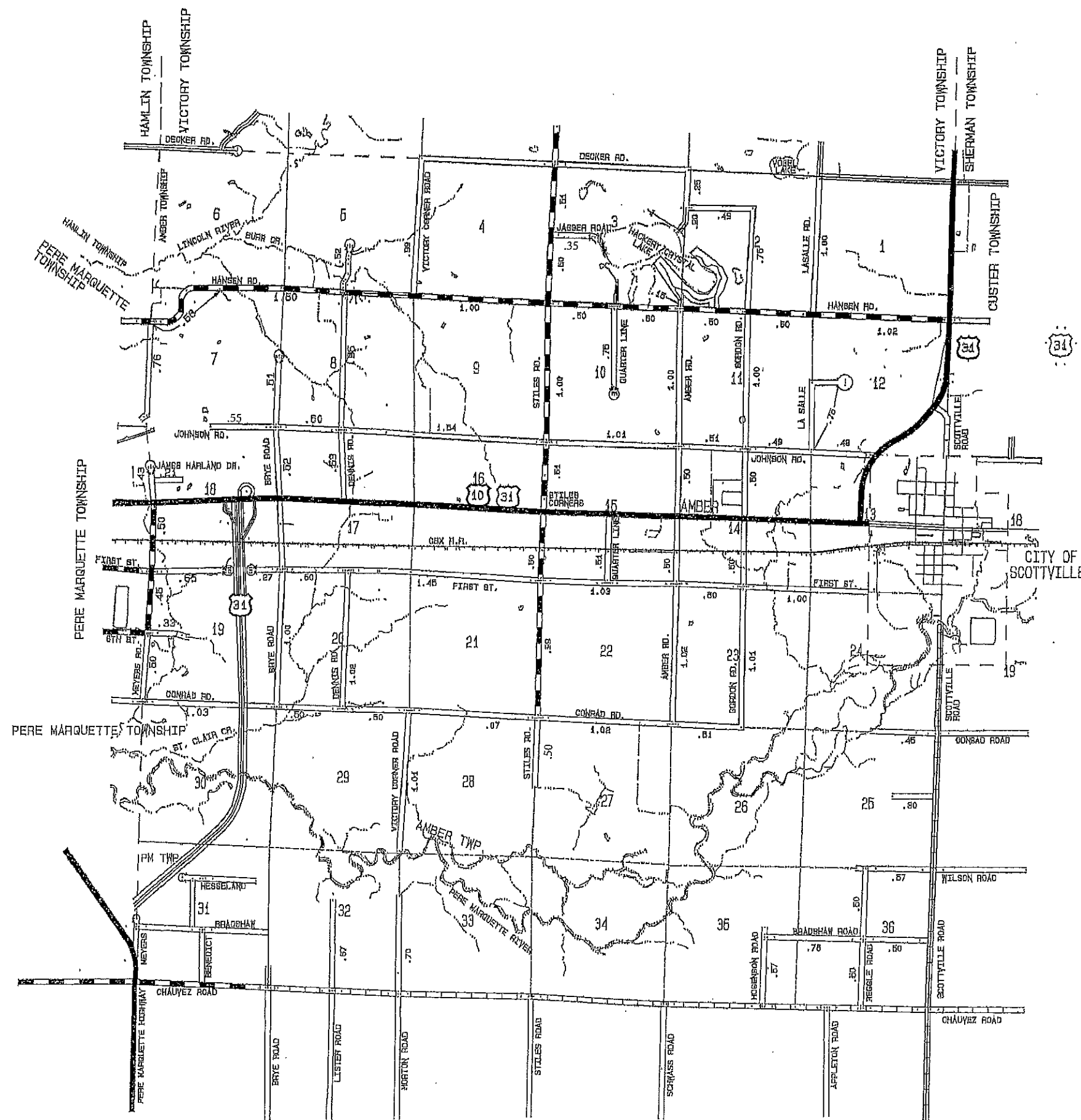
I HEREBY CERTIFY THAT THE ROADS SHOWN HEREON BY SYMBOL OR IN GREEN AS LOCAL ROADS ARE IN USE AND ARE UNDER THE JURISDICTION OF THE COUNTY ROAD COMMISSION.

CHAIRMAN DATE



TOWNSHIP PERE MARQUETTE  
SECTION 27 18 18  
COUNTY MASON

PERE MARQUETTE TWP. 21.



LEGEND

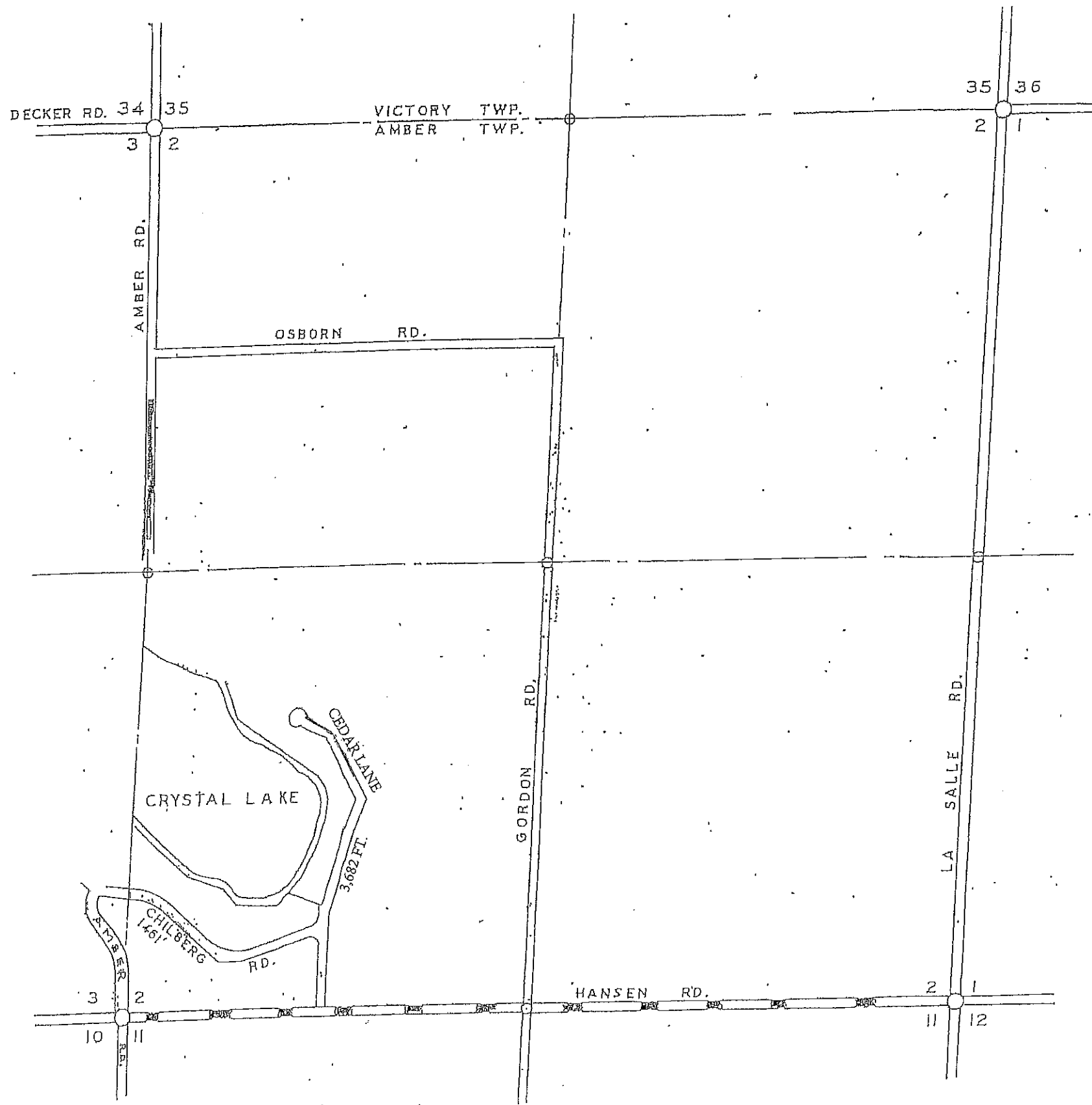
- COUNTY LINE
- - - CORPORATE LIMITS
- ==== STATE TRUNK LINE
- ==== COUNTY PRIMARY
- ==== COUNTY LOCAL
- ==== ADJACENT COUNTY
- ==== CITY OR VILLAGE STREETS

AMBER PRIMARY ROAD SYSTEM	<u>11.16</u>	MILES
AMBER LOCAL ROAD SYSTEM	<u>36.55</u>	MILES
RIVERTON PRIMARY ROAD SYSTEM	<u>0.00</u>	MILES
RIVERTON LOCAL ROAD SYSTEM	<u>6.62</u>	MILES

I HEREBY CERTIFY THAT THE ROADS SHOWN HEREON BY SYMBOL OR IN RED AS PRIMARY ROADS AND THOSE SHOWN HEREON BY SYMBOL OR IN GREEN AS LOCAL ROADS ARE IN USE AND ARE UNDER THE JURISDICTION OF THE MASON COUNTY ROAD COMMISSION

CHAIRMAN \_\_\_\_\_ DATE \_\_\_\_\_

RIVERTON AND AMBER TOWNSHIP



LEGEND

COUNTY LINE —————

CORPORATE LIMITS - - - - -

STATE TRUNKLINE =====

COUNTY PRIMARY ○○○○○○○○○

COUNTY LOCAL ————

ADJACENT COUNTY |||||||||||||

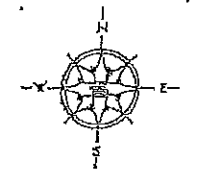
CITY OR VILLAGE STREET ————

3,682 FT. 0.70

TOTAL FEET EQUALS MILES

I HEREBY CERTIFY THAT THE ROADS SHOWN  
HEREON BY SYMBOL OR IN GREEN AS LOCAL  
ROADS ARE IN USE AND ARE UNDER THE JURIS-  
DICTION OF THE COUNTY ROAD COMMISSION.

CHAIRMAN DATE



SCALE 0 500 1000 FEET

One inch equals 500 feet

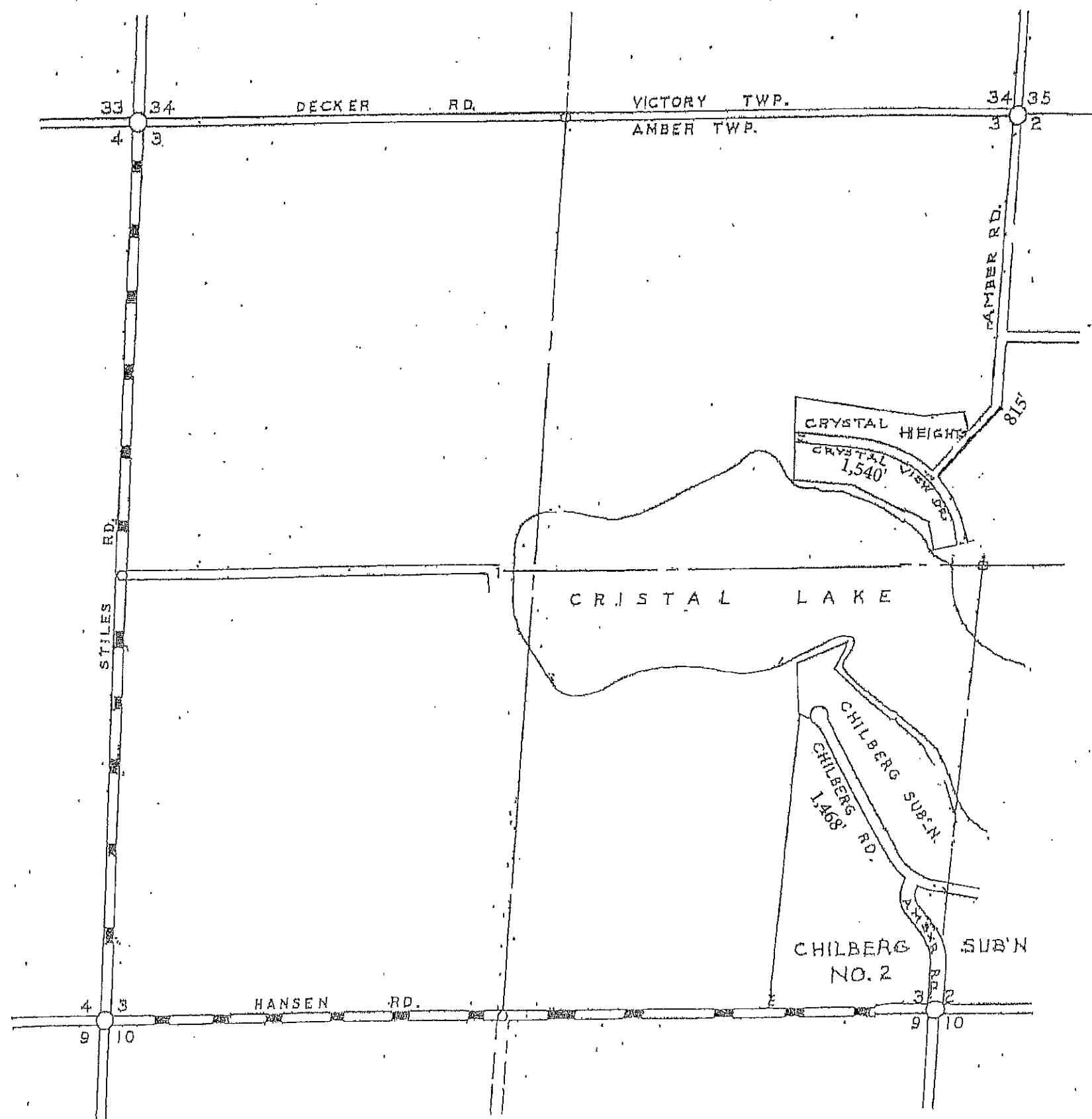
TOWNSHIP AMBER

SECTION 2 1B 17

COUNTY MASON

AMBER TWP. 23.





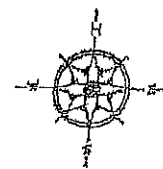
LEGEND

COUNTY LINE	-----
CORPORATE LIMITS	-----
STATE TRUNKLINE	-----
COUNTY PRIMARY	-----
COUNTY LOCAL	-----
ADJACENT COUNTY	-----
CITY OR VILLAGE STREET	-----

Local Road System is 3,823' Equals 0.63 Miles

I HEREBY CERTIFY THAT THE ROADS SHOWN HEREON BY SYMBOL OR IN CASES OF LOCAL ROADS ARE IN THE LAND AND ARE UNDER THE JURISDICTION OF THE COUNTY ROAD COMMISSION.

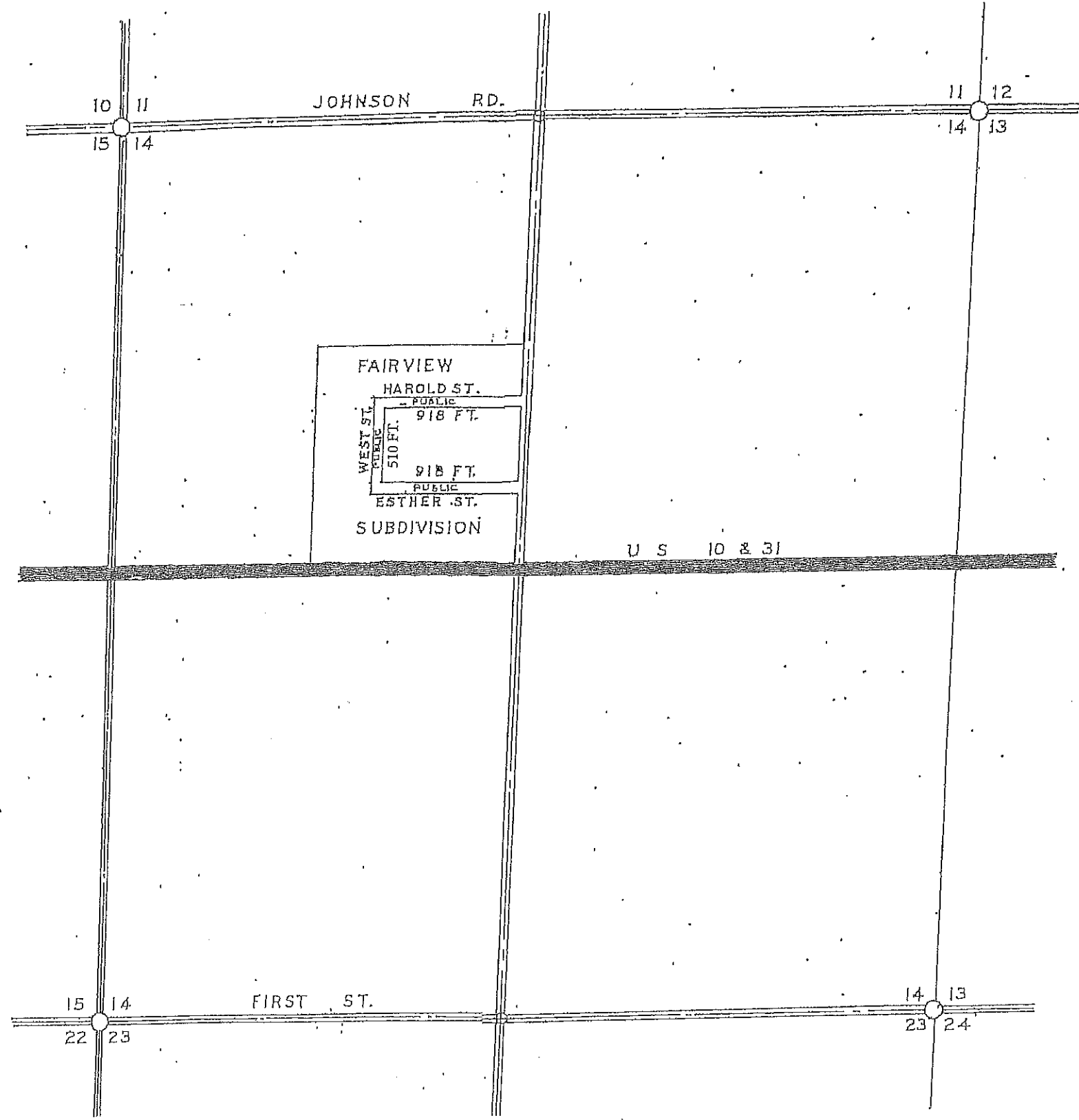
CHAIRMAN DATE



SCALE 0 300 1100 FEET

Original Scale 600 feet  
 TOWNSHIP AMBER  
 SECTION 3 18 17  
 COUNTY MASON

AMBER TWP. 24.

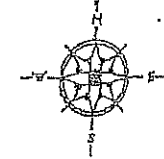


- LEGEND
- COUNTY LINE
  - CORPORATE LIMIT
  - STATE TRUNKLINE
  - COUNTY PRIMARY
  - COUNTY LOCAL
  - ADJACENT COUNTY
  - CITY OR VILLAGE STREET

TOTAL FEET 2,346 FT. EQUALS 0.44 MILES

I HEREBY CERTIFY THAT THE ROADS SHOWN HEREON BY SYMBOL OR IN GREEN AS LOCAL ROADS ARE IN USE AND ARE UNDER THE JURISDICTION OF THE COUNTY ROAD COMMISSION.

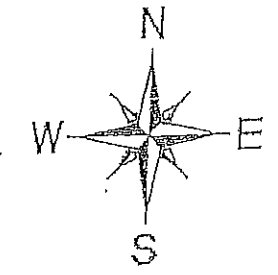
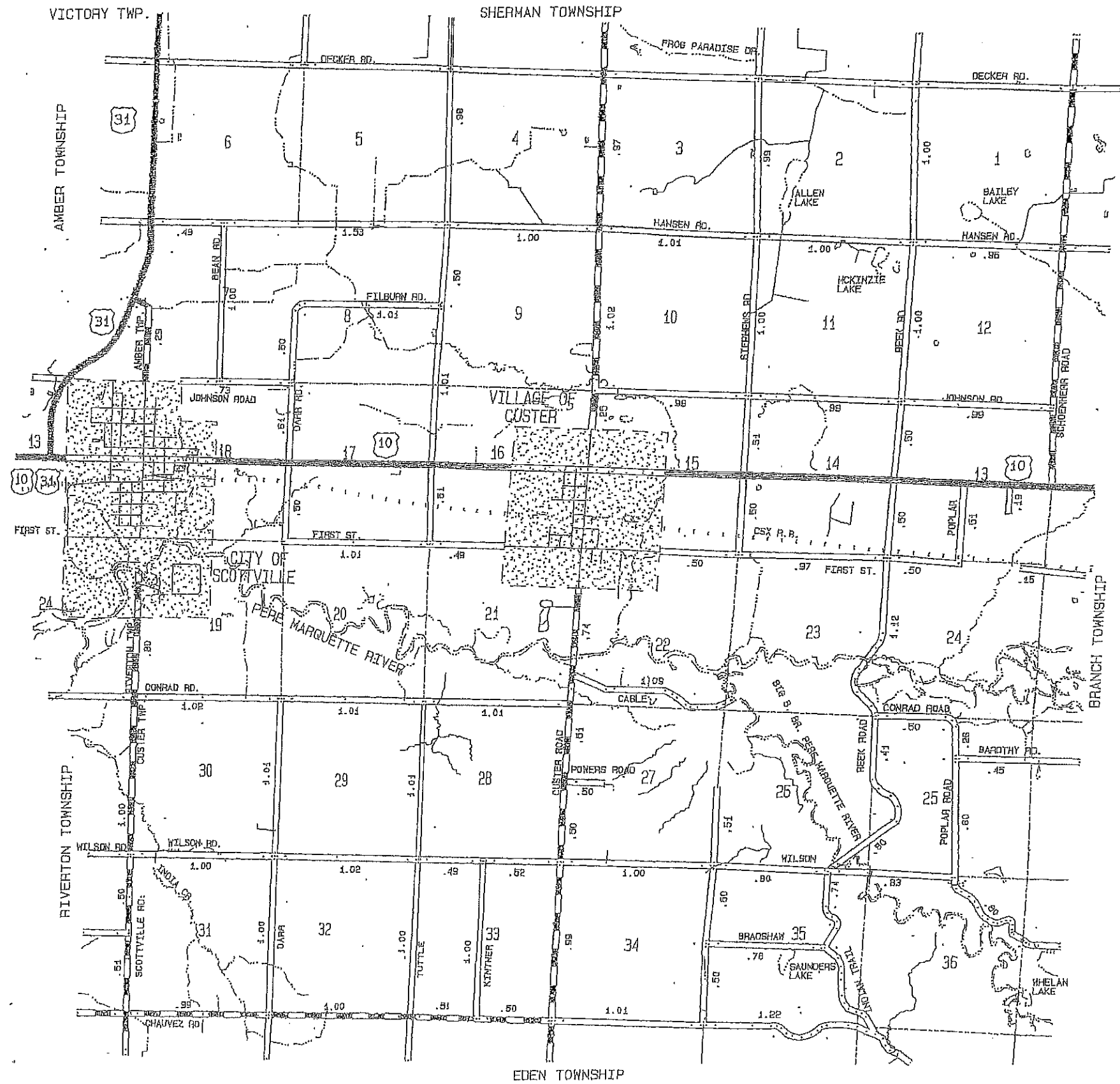
CHAIRMAN DATE



SCALE 0 500 1100 FEET  
One inch equals 500 feet

TOWNSHIP AMBER  
SECTION 14, 18, 17  
COUNTY MASON

AMBER TWP. 25.



NOT TO SCALE

LEGEND

- COUNTY LINE
- CORPORATE LIMITS
- STATE TRUNK LINE
- COUNTY PRIMARY
- COUNTY LOCAL
- ADJACENT COUNTY
- CITY OR VILLAGE STREETS

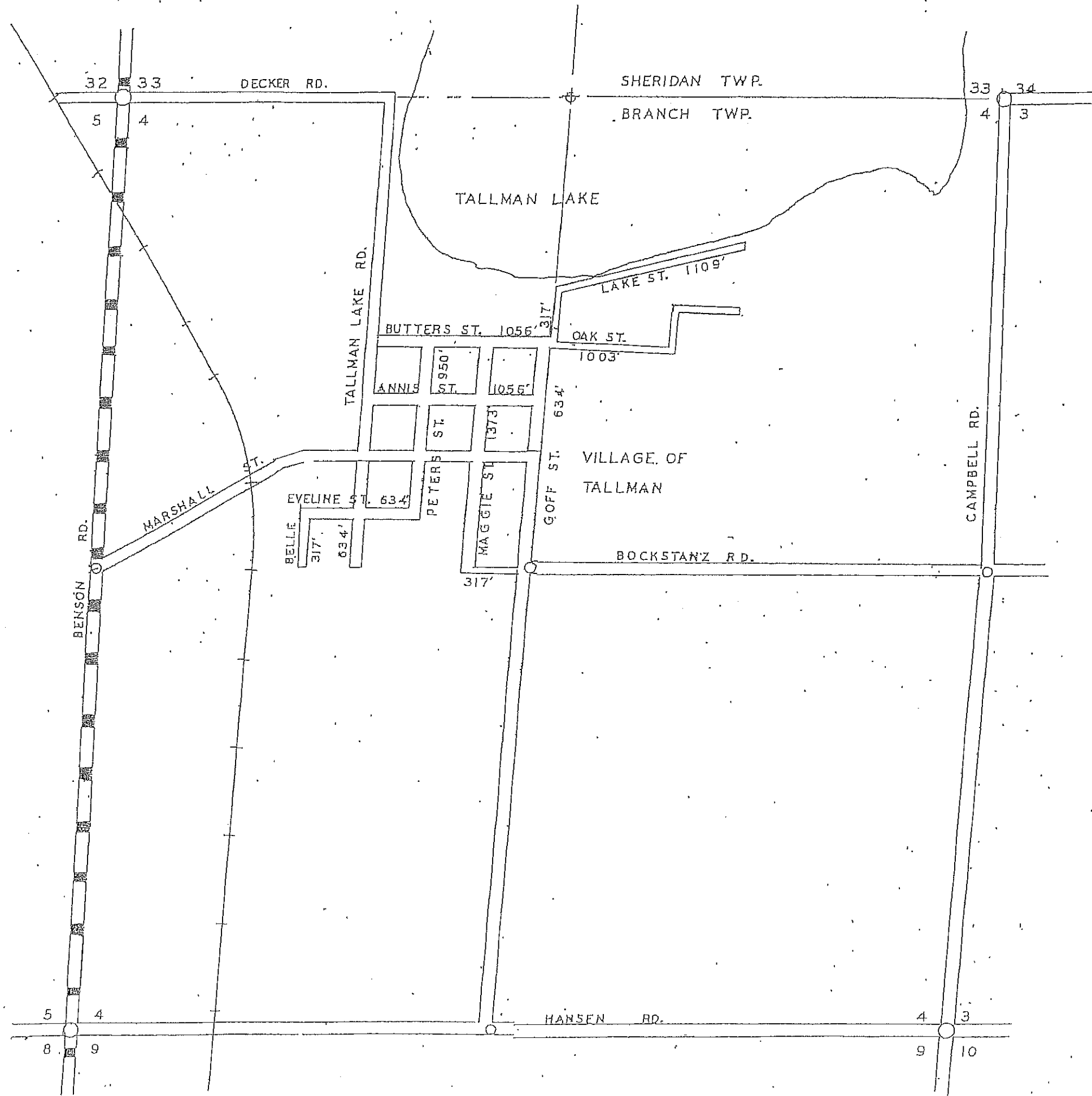
PRIMARY ROAD SYSTEM 11.08 MILES  
 LOCAL ROAD SYSTEM 52.24 MILES

I HEREBY CERTIFY THAT THE ROADS SHOWN HEREON BY SYMBOL OR IN RED AS PRIMARY ROADS AND THOSE SHOWN HEREON BY SYMBOL OR IN GREEN AS LOCAL ROADS ARE IN USE AND ARE UNDER THE JURISDICTION OF THE MASON COUNTY ROAD COMMISSION

CHAIRMAN \_\_\_\_\_ DATE \_\_\_\_\_

CUSTER TWP. 26.



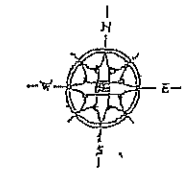


- LEGEND
- COUNTY LINE
  - CORPORATE LIMITS
  - STATE TRUNKLINE
  - COUNTY PRIMARY
  - COUNTY LOCAL
  - ADJACENT COUNTY
  - CITY OR VILLAGE STREET

TOTAL FEET 9400 EQUALS 1.72 MILES

I HEREBY CERTIFY THAT THE ROADS SHOWN HEREON BY SYMBOL OR IN GREEN AS LOCAL ROADS ARE IN USE AND ARE UNDER THE JURISDICTION OF THE COUNTY ROAD COMMISSION.

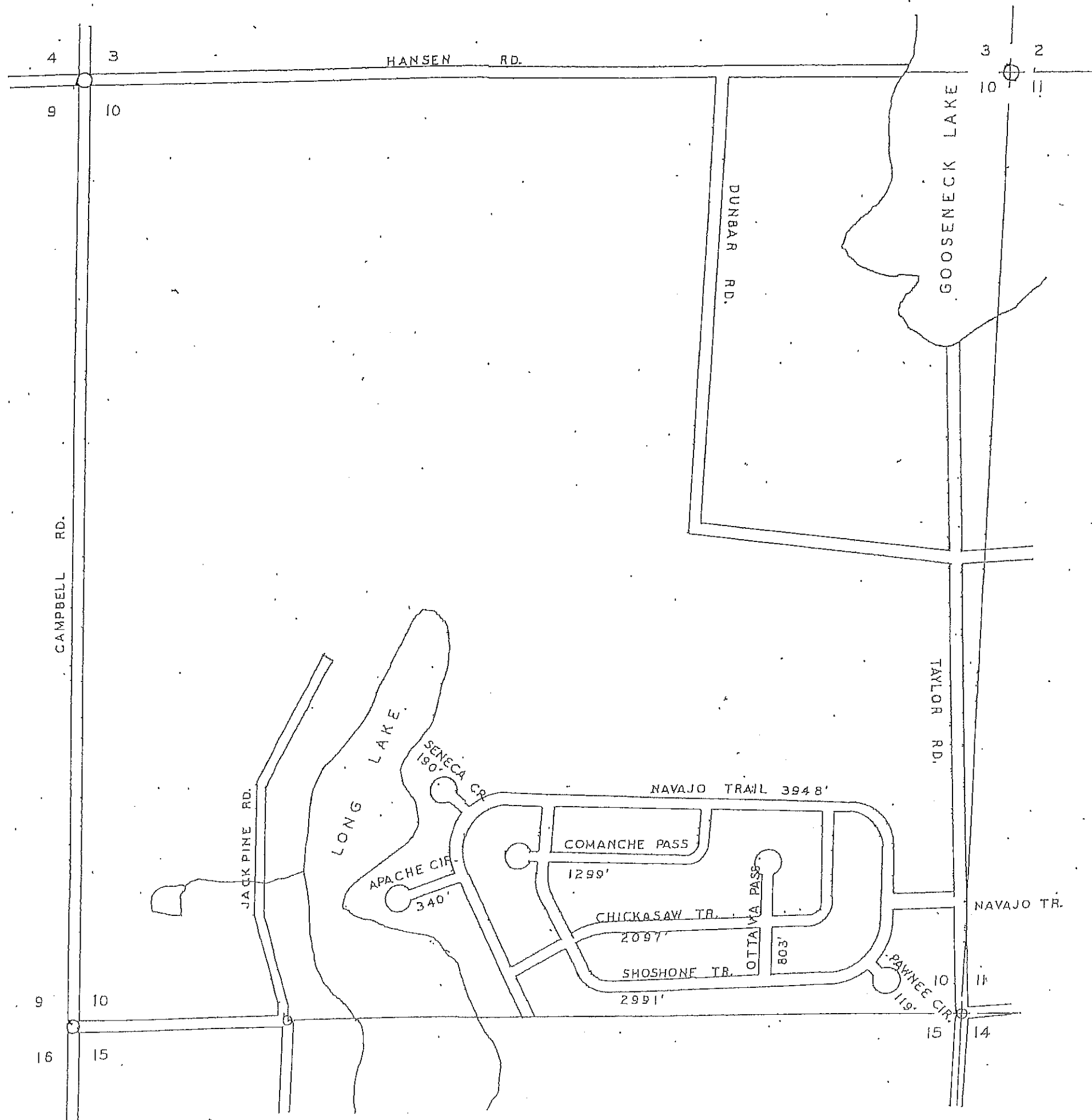
CHAIRMAN DATE



SCALE 0 500 1000  
One inch equals 500 FEET

TOWNSHIP BRANCH  
SECTION 4 T18N R15W  
COUNTY MASON

BRANCH TWP. 28.



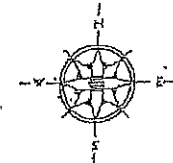
LEGEND

COUNTY LINE	----
CORPORATE LIMITS	-----
STATE TRUNKLINE	=====
COUNTY PRIMARY	XXXXXXXXXX
COUNTY LOCAL	XXXXXXXXXX
ADJACENT COUNTY	XXXXXXXXXX
CITY OR VILLAGE STREET	XXXXXXXXXX

TOTAL FEET 11,787 EQUALS 2.23 MILES

I HEREBY CERTIFY THAT THE ROADS SHOWN HEREON BY SYMBOL OR IN GREEN AS LOCAL ROADS ARE IN USE AND ARE UNDER THE JURISDICTION OF THE COUNTY ROAD COMMISSION.

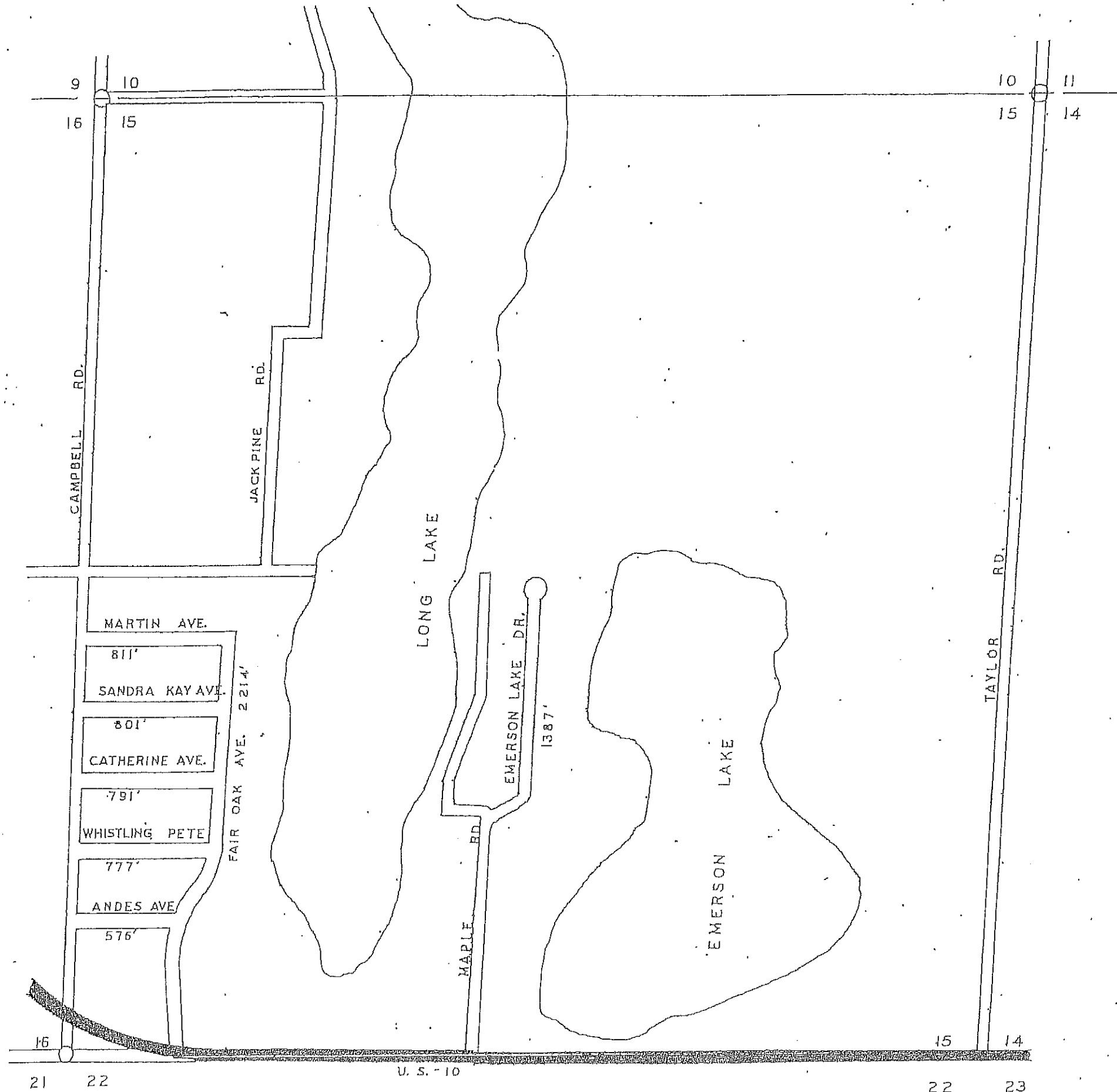
CHAIRMAN DATE



SCALE 0 500 1000  
One inch equals 500 FEET

TOWNSHIP BRANCH  
SECTION 10 T18N, R15W  
COUNTY MASON

BRANCH TWP. 29.



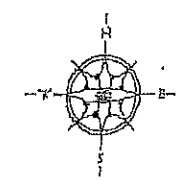
LEGEND

COUNTY LINE	----
CORPORATE LIMITS	-----
STATE TRUNKLINE	=====
COUNTY PRIMARY	=====
COUNTY LOCAL	=====
ADJACENT COUNTY	=====
CITY OR VILLAGE STREET	=====

TOTAL FEET 7357 EQUALS 1.39 MILES

I HEREBY CERTIFY THAT THE ROADS SHOWN HEREON BY SYMBOL OR IN GREEN AS LOCAL ROADS ARE IN USE AND ARE UNDER THE JURISDICTION OF THE COUNTY ROAD COMMISSION.

CHAIRMAN DATE

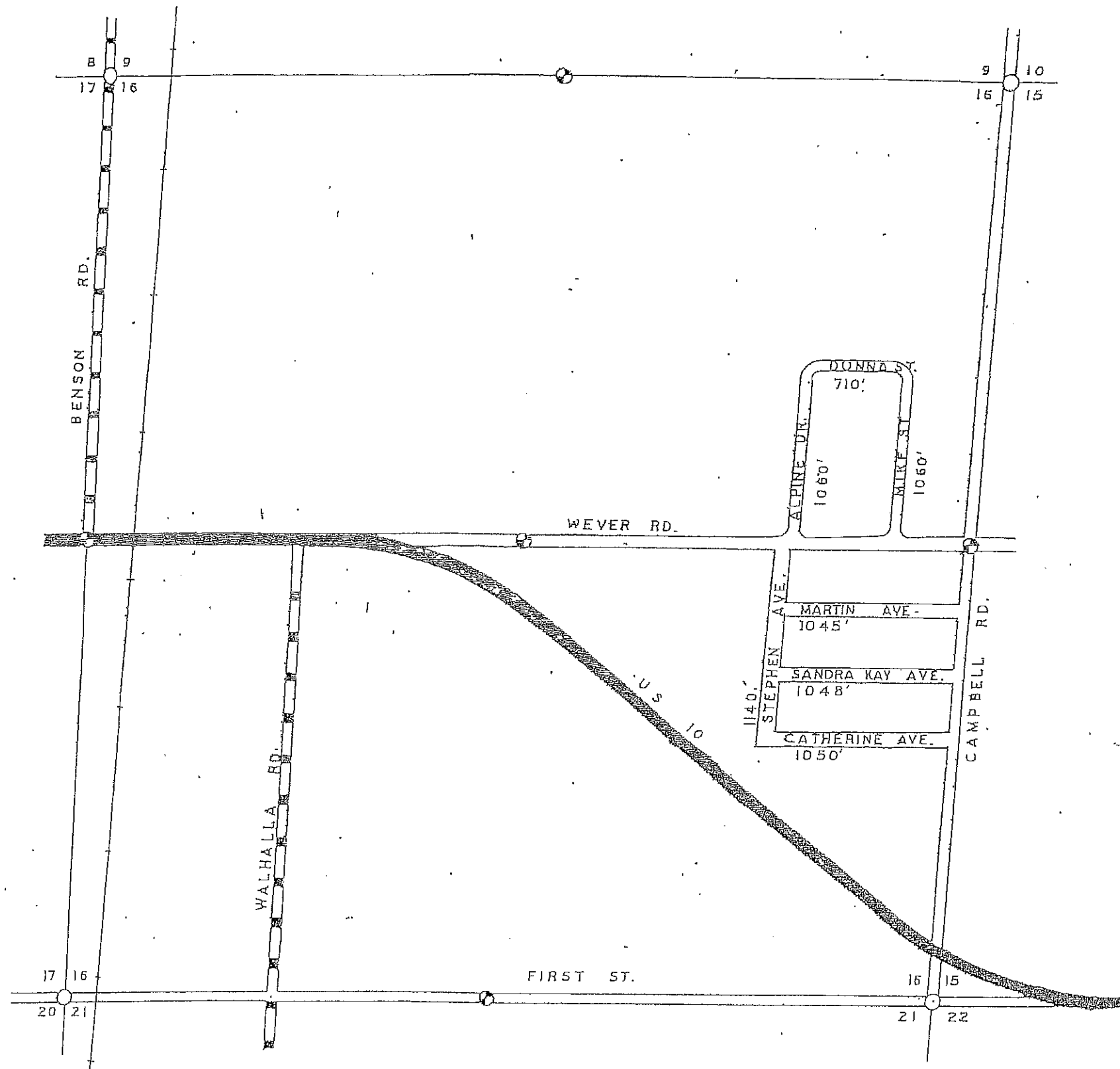


SCALE 0 500 1000  
ONE INCH EQUALS 500 FEET

TOWNSHIP BRANCH  
SECTION 15 18N. 15W  
COUNTY MASON

BRANCH TWP. 30.

U. S. - 10

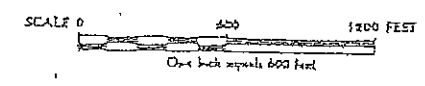
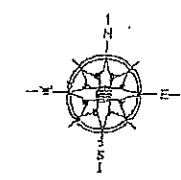


- LEGEND
- COUNTY LINE
  - CORPORATE LIMITS
  - STATE TRUNKLINE
  - COUNTY PRIMARY
  - COUNTY LOCAL
  - ADJACENT COUNTY
  - CITY OR VILLAGE STREET

TOTAL FEET 7,113 EQUALS 1.35 MILES

I HEREBY CERTIFY THAT THE ROADS SHOWN HEREON BY SYMBOL OR IN GREEN AS LOCAL ROADS ARE IN USE AND ARE UNDER THE JURISDICTION OF THE COUNTY ROAD COMMISSION.

CHAIRMAN DATE



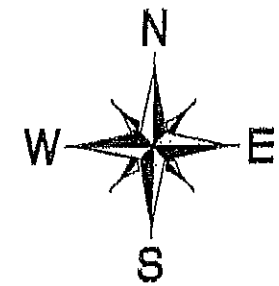
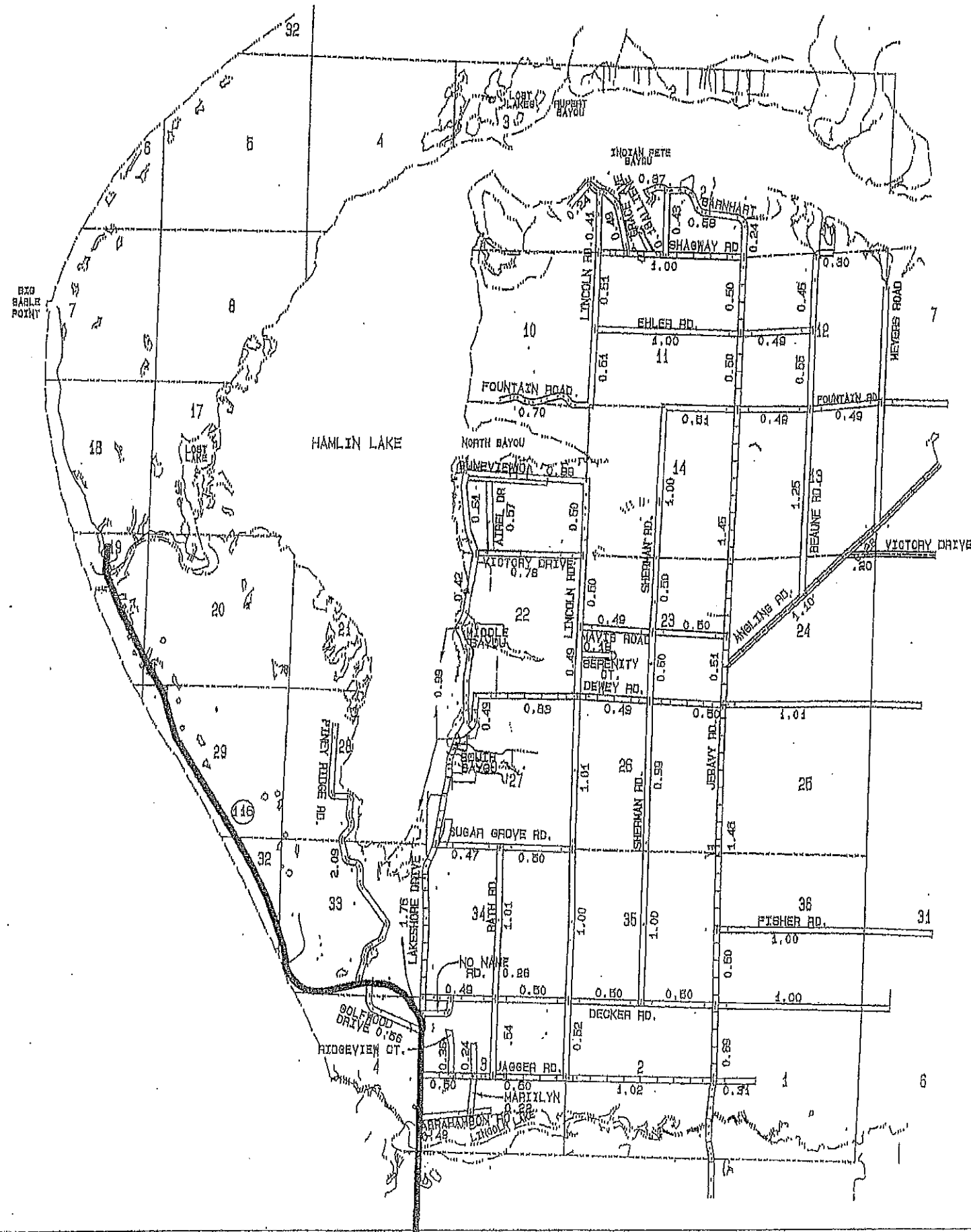
TOWNSHIP BRANCH

SECTION 16 18 15

COUNTY MASON

BRANCH TWP. 31.





NOT TO SCALE

LEGEND

- COUNTY LINE
- CORPORATE LIMITS
- STATE TRUNK LINE
- COUNTY PRIMARY
- COUNTY LOCAL
- ADJACENT COUNTY
- CITY OR VILLAGE STREETS

PRIMARY ROAD SYSTEM 14.14 MILES  
 LOCAL ROAD SYSTEM 35.80 MILES

I HEREBY CERTIFY THAT THE ROADS SHOWN HEREON BY SYMBOL OR IN RED AS PRIMARY ROADS AND THOSE SHOWN HEREON BY SYMBOL OR IN GREEN AS LOCAL ROADS ARE IN USE AND ARE UNDER THE JURISDICTION OF THE MASON COUNTY ROAD COMMISSION.

CHAIRMAN \_\_\_\_\_ DATE \_\_\_\_\_

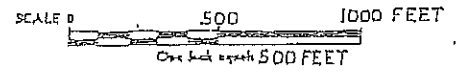
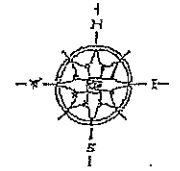
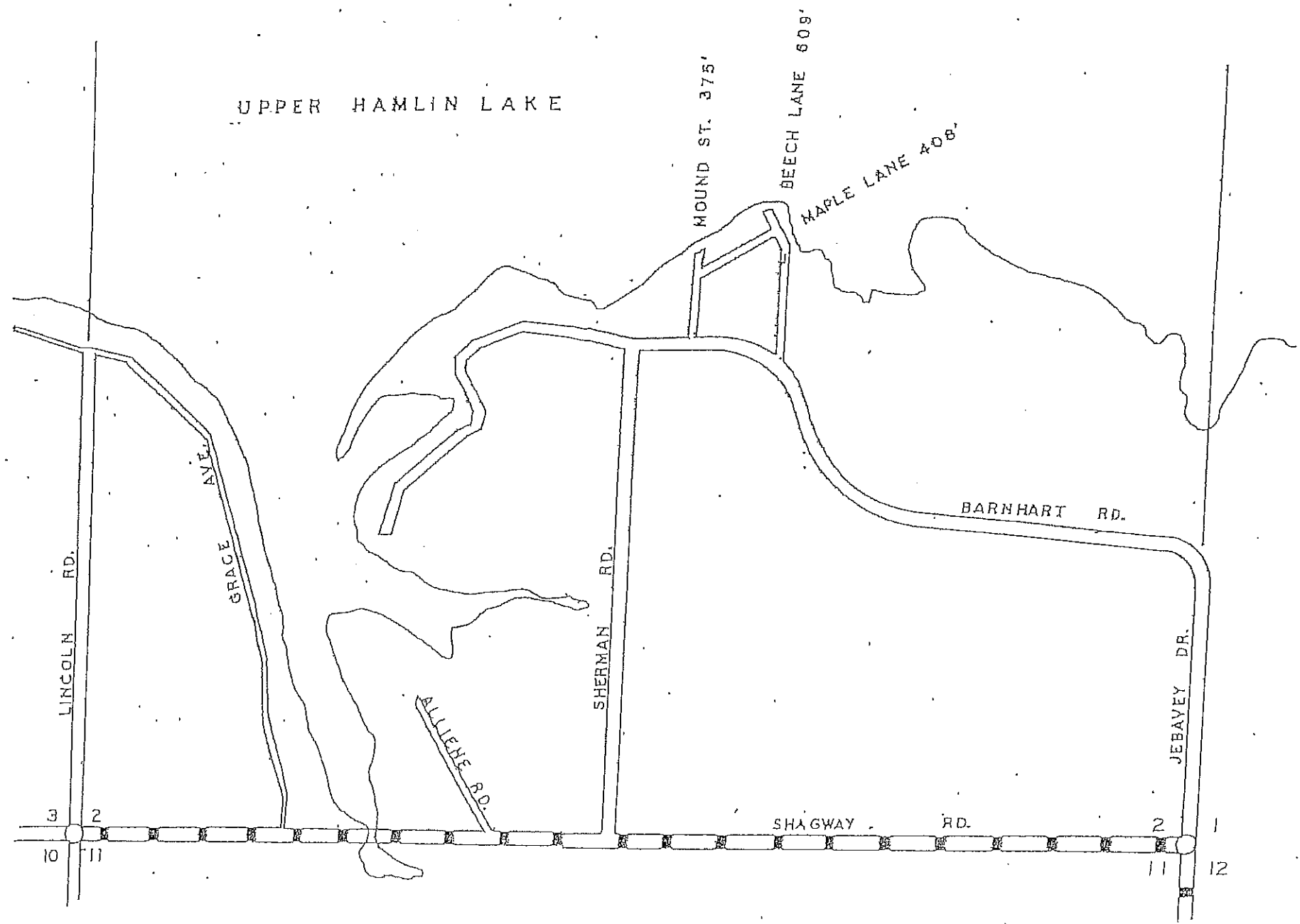
HAMLIN TWP. 32.

LEGEND	
COUNTY LINE	-----
CORPORATE LIMITS	-----
STATE TRUNKLINE	=====
COUNTY PRIMARY	-----
COUNTY LOCAL	-----
ADJACENT COUNTY	#####
CITY OR VILLAGE STREET	=====

Total feet 1,392 equals 0.26 miles

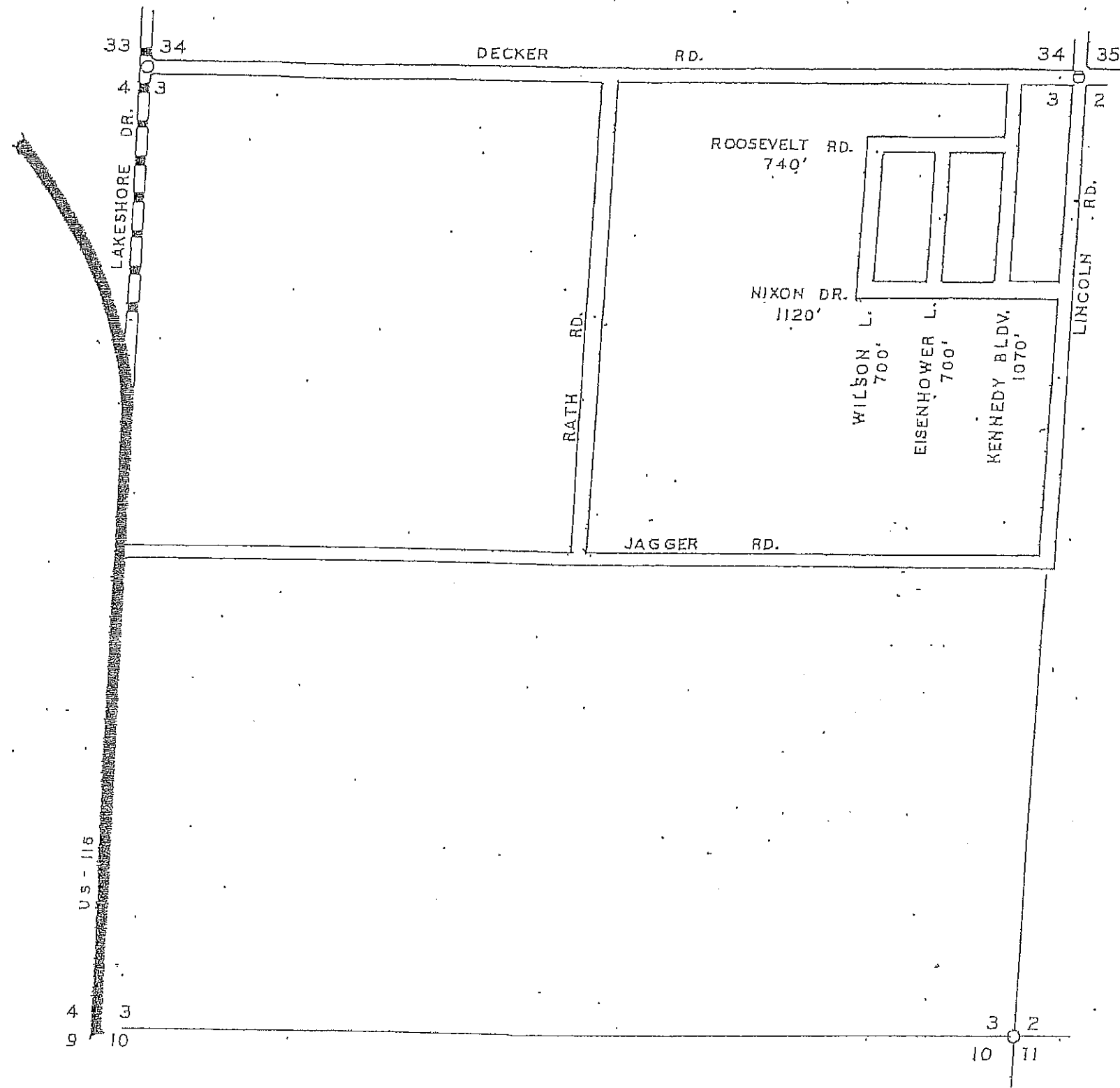
I HEREBY CERTIFY THAT THE ROADS SHOWN  
HEREON BY SYMBOL OR IN GREEN AS LOCAL  
ROADS ARE IN USE AND ARE UNDER THE JURIS-  
DICTION OF THE COUNTY ROAD COMMISSION.

CHAIRMAN      DATE



TOWNSHIP HAMLIN  
SECTION 2 19N, 18W  
COUNTY MASON

HAMLIN TWP. 33.



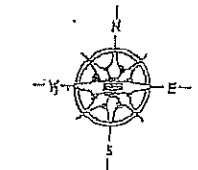
LEGEND

COUNTY LINE	-----
CORPORATE LIMITS	-----
STATE TRUNKLINE	-----
COUNTY PRIMARY	-----
COUNTY LOCAL	-----
ADJACENT COUNTY	#####
CITY OR VILLAGE STREET	-----

TOTAL FEET 43.30 EQUALS 0.82 MILES

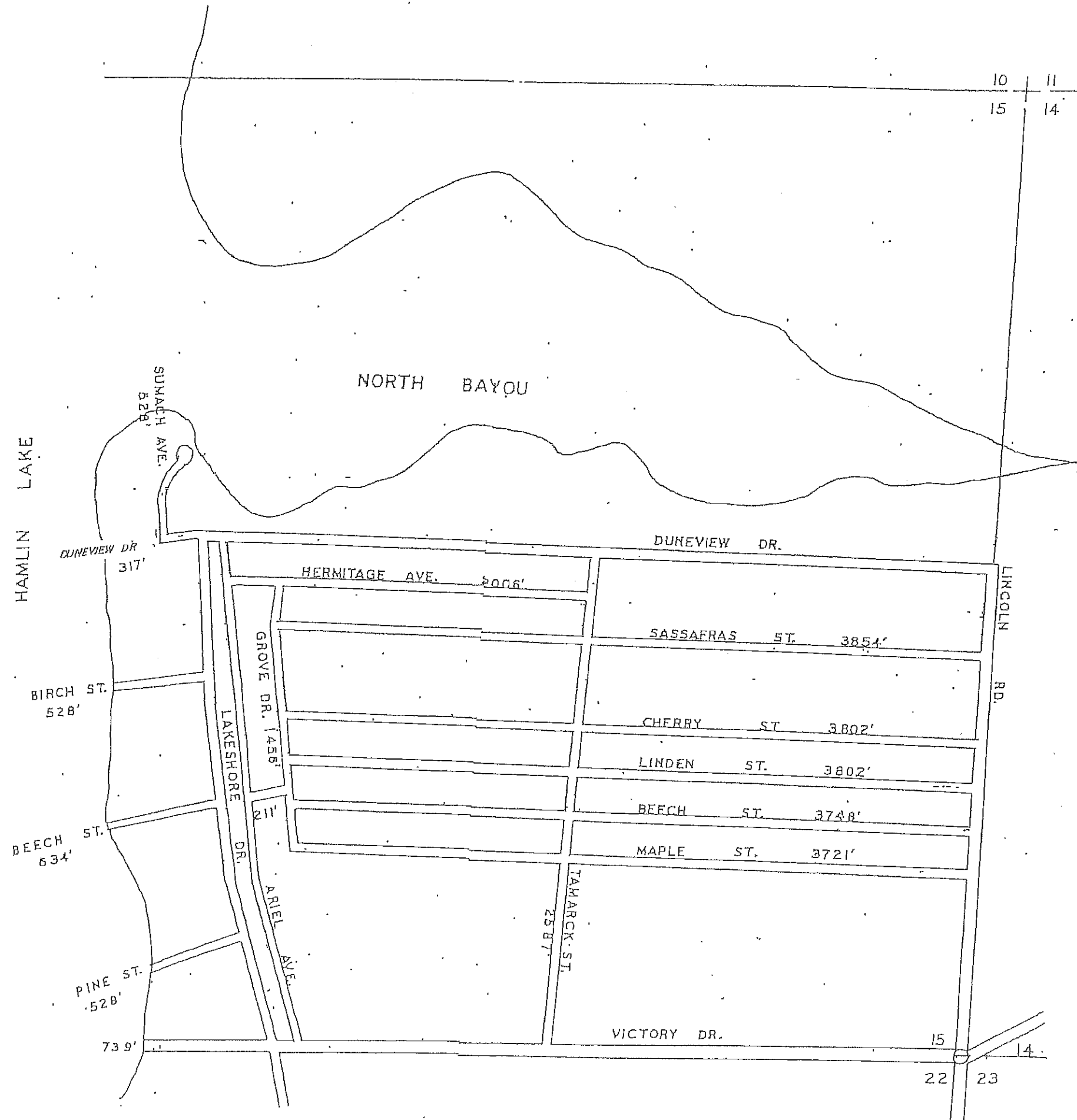
I HEREBY CERTIFY THAT THE ROADS SHOWN HEREON BY SYMBOL OR IN GREEN AS LOCAL ROADS ARE IN USE AND ARE UNDER THE JURISDICTION OF THE COUNTY ROAD COMMISSION.

CHAIRMAN \_\_\_\_\_ DATE \_\_\_\_\_



SCALE 0 500 1000 FEET  
One inch equals 500 FEET

TOWNSHIP HAMLIN  
SECTION 3 T. 18N R. 18W  
COUNTY MASON

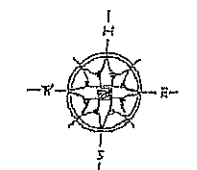


- LEGEND
- COUNTY LINE
  - CORPORATE LIMITS
  - STATE TRUNKLINE
  - COUNTY PRIMARY
  - COUNTY LOCAL
  - ADJACENT COUNTY
  - CITY OR VILLAGE STREET

TOTAL FEET 28463 EQUALS 5.39 MILES

I HEREBY CERTIFY THAT THE ROADS SHOWN  
HEREON BY SYMBOL OR IN GREEN AS LOCAL  
ROADS ARE IN USE AND ARE UNDER THE JURIS-  
DICTION OF THE COUNTY ROAD COMMISSION.

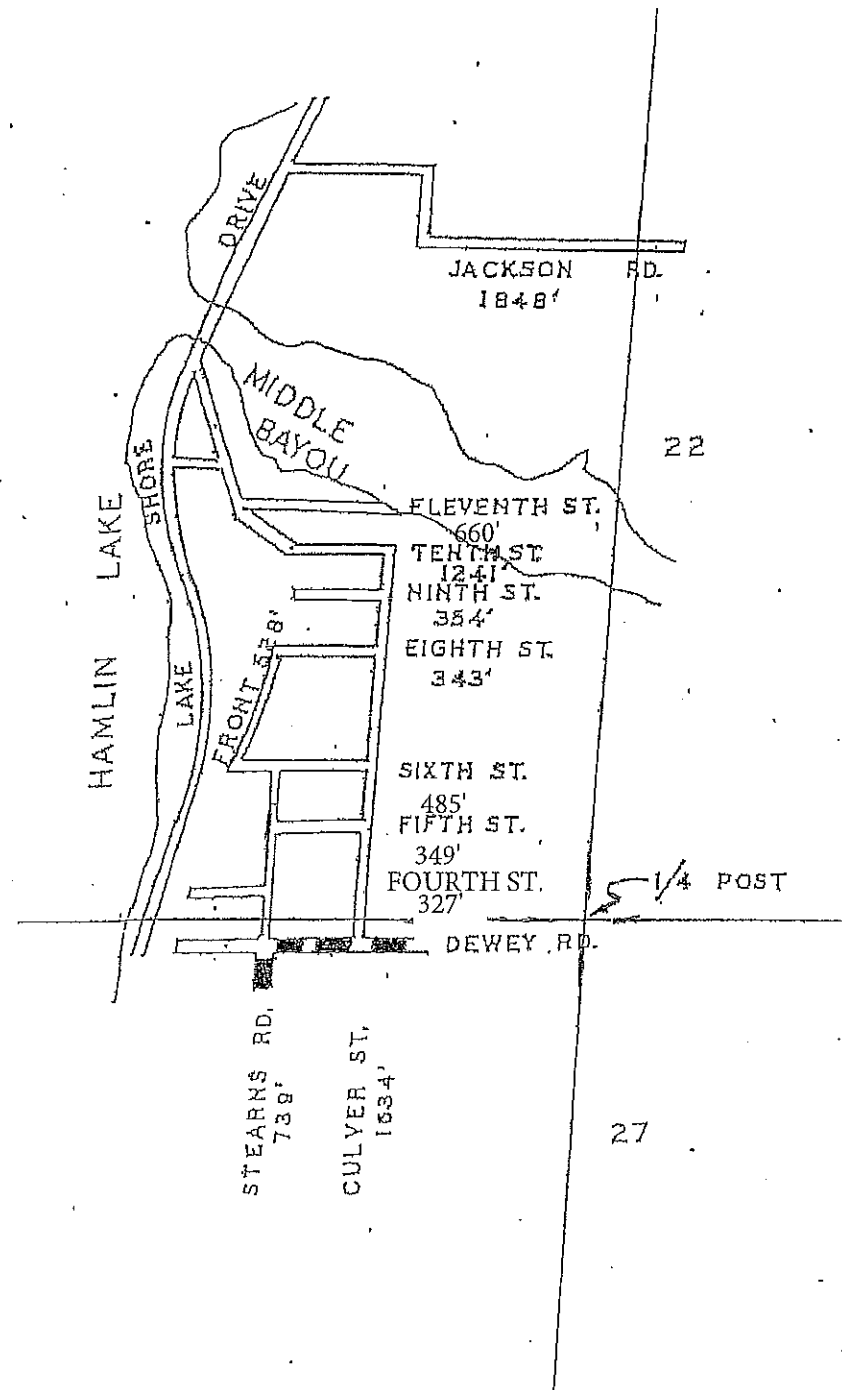
CHAIRMAN \_\_\_\_\_ DATE \_\_\_\_\_



SCALE 0 500 1000 FT  
One inch equals 500 FEET

TOWNSHIP HAMLIN  
SECTION 15 T19N, R18W  
COUNTY MASON

HAMLIN TWP. 35.



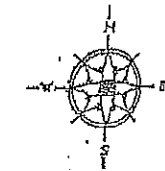
LEGEND

COUNTY LINE	-----
CORPORATE LIMITS	-----
STATE TRUNKLINE	-----
COUNTY PRIMARY	-----
COUNTY LOCAL	-----
ADJACENT COUNTY	-----
CITY OR VILLAGE STREET	-----

TOTAL FEET 8,508 EQUALS 1.61 MILES

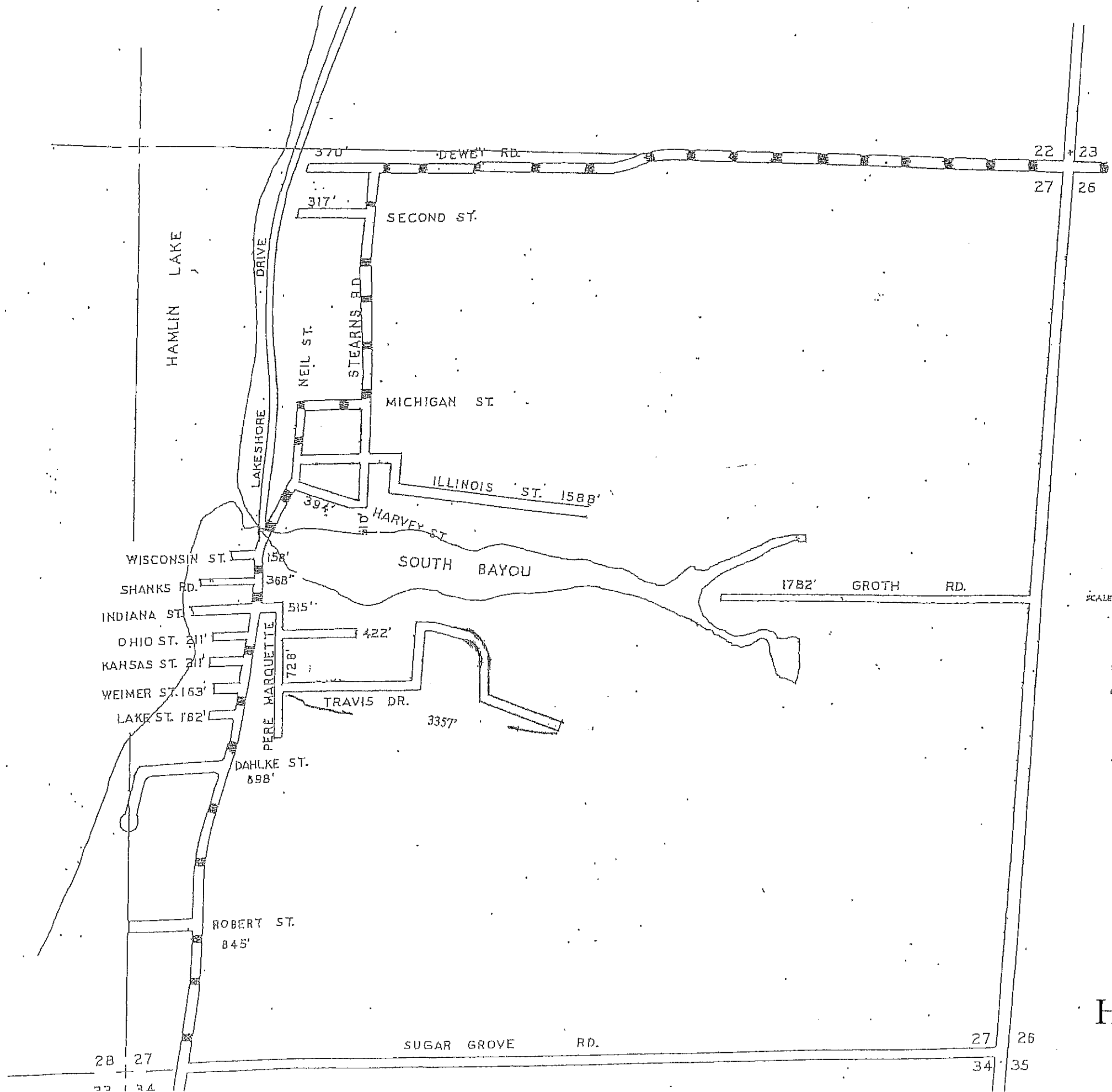
I HEREBY CERTIFY THAT THE ROADS SHOWN HEREON BY SYMBOL OR IN GREEN AS LOCAL ROADS ARE IN USE AND ARE UNDER THE JURISDICTION OF THE COUNTY ROAD COMMISSION.

CHAIRMAN DATE



SCALE 0 500 1000  
One inch equals 500 FEET

TOWNSHIP HAMLIN  
SECTION 22 19N, 18W  
COUNTY MASON




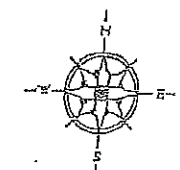
LEGEND

COUNTY LINE	---
CORPORATE LIMITS	----
STATE TRUNKLINE	=====
COUNTY PRIMARY	-----o-----
COUNTY LOCAL	-----x-----
ADJACENT COUNTY	-----#-----
CITY OR VILLAGE STREET	----- -----

TOTAL FEET. 12,999' EQUALS 2.46 MILES

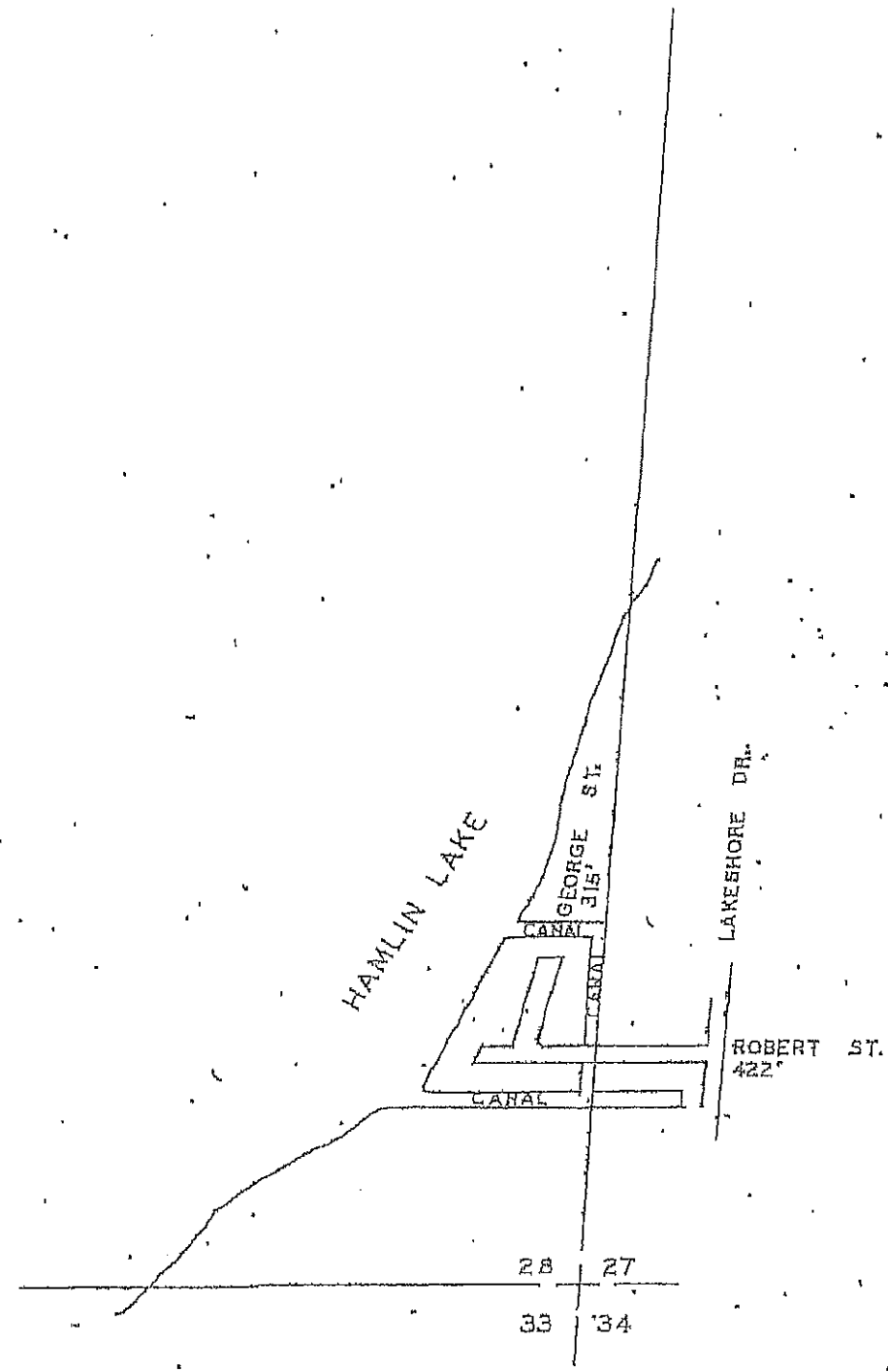
I HEREBY CERTIFY THAT THE ROADS SHOWN HEREON BY SYMBOL OR IN GREEN AS LOCAL ROADS ARE IN USE AND ARE UNDER THE JURISDICTION OF THE COUNTY ROAD COMMISSION.

CHAIRMAN \_\_\_\_\_ DATE \_\_\_\_\_



TOWNSHIP HAMLIN  
 SECTION 27 19N 18W  
 COUNTY MASON

HAMLIN TWP. 37.



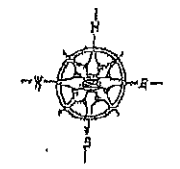
LEGEND

COUNTY LINE	=====
CORPORATE LIMITS	-----
STATE TRUNKLINE	=====
COUNTY PRIMARY	=====
COUNTY LOCAL	=====
ADJACENT COUNTY	#####
CITY OR VILLAGE STREET	=====

TOTAL FEET 737 EQUALS 0.14 MILES

I HEREBY CERTIFY THAT THE ROADS SHOWN HEREON BY SYMBOL OR IN GREEN AS LOCAL ROADS ARE IN USE AND ARE UNDER THE JURISDICTION OF THE COUNTY ROAD COMMISSION.

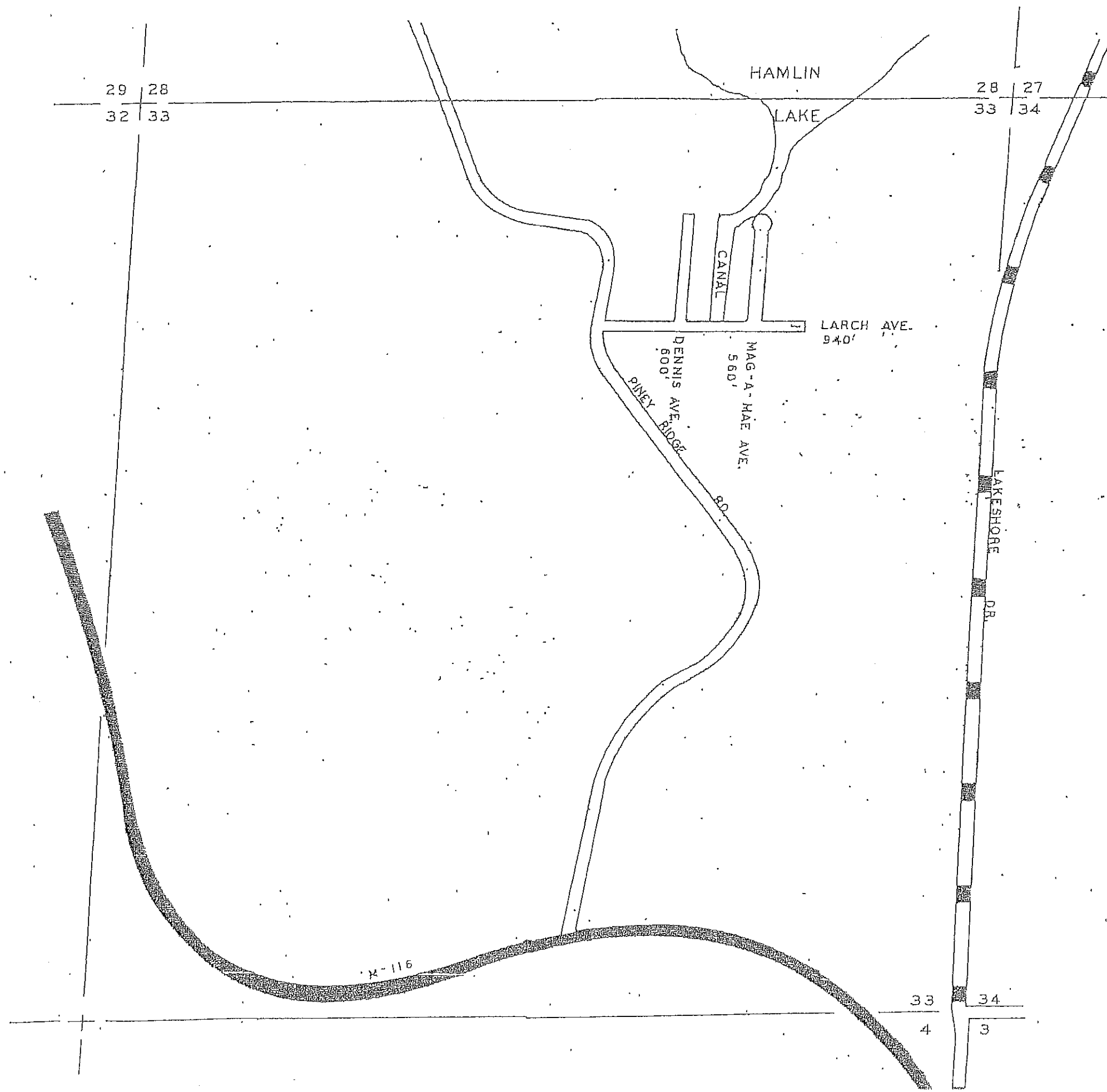
CHAIRMAN \_\_\_\_\_ DATE \_\_\_\_\_



SCALE 0 500 1000  
One inch equals 500 FEET

TOWNSHIP HAMLIN  
SECTION 28 T. 19 N. R. 12 W.  
COUNTY MASON

HAMLIN TWP. 38.



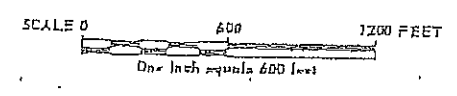
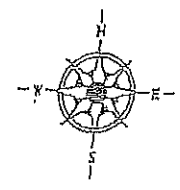
LEGEND

COUNTY LINE	-----
CORPORATE LIMITS	-----
STATE TRUNKLINE	=====
COUNTY PRIMARY	=====
COUNTY LOCAL	=====
ADJACENT COUNTY	#####
CITY OR VILLAGE STREET	=====

TOTAL FEET 2100 EQUALS 0.40 MILES

I HEREBY CERTIFY THAT THE ROADS SHOWN HEREOF BY SYMBOL OR IN GREEN AS LOCAL ROADS ARE IN USE AND ARE UNDER THE JURISDICTION OF THE COUNTY ROAD COMMISSION.

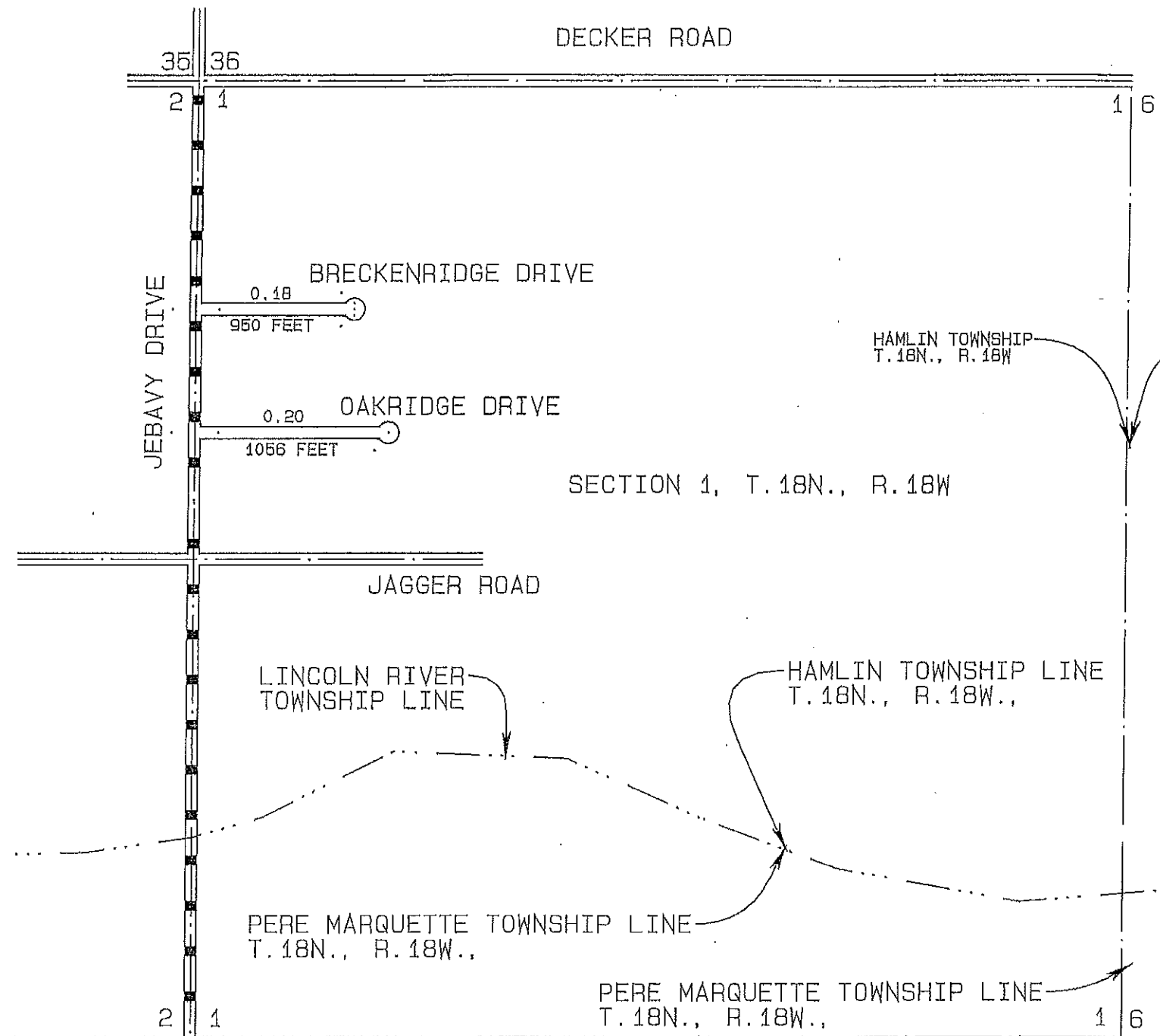
CHAIRMAN \_\_\_\_\_ DATE \_\_\_\_\_



TOWNSHIP HAMLIN  
 SECTION 33 T. 19 N. R. 18 W.  
 COUNTY MASON

HAMLIN TWP. 39.





TOTAL FEET 2006 = 0.38 MILES

I HEREBY CERTIFY THAT THE ROADS SHOWN  
HEREON BY SYMBOL OR IN GREEN AS LOCAL  
ROADS ARE IN USE AND UNDER THE JURISDICTION  
OF TE COUNTY ROAD COMMISSION

HAMLIN TOWNSHIP  
T.18N., R.18W

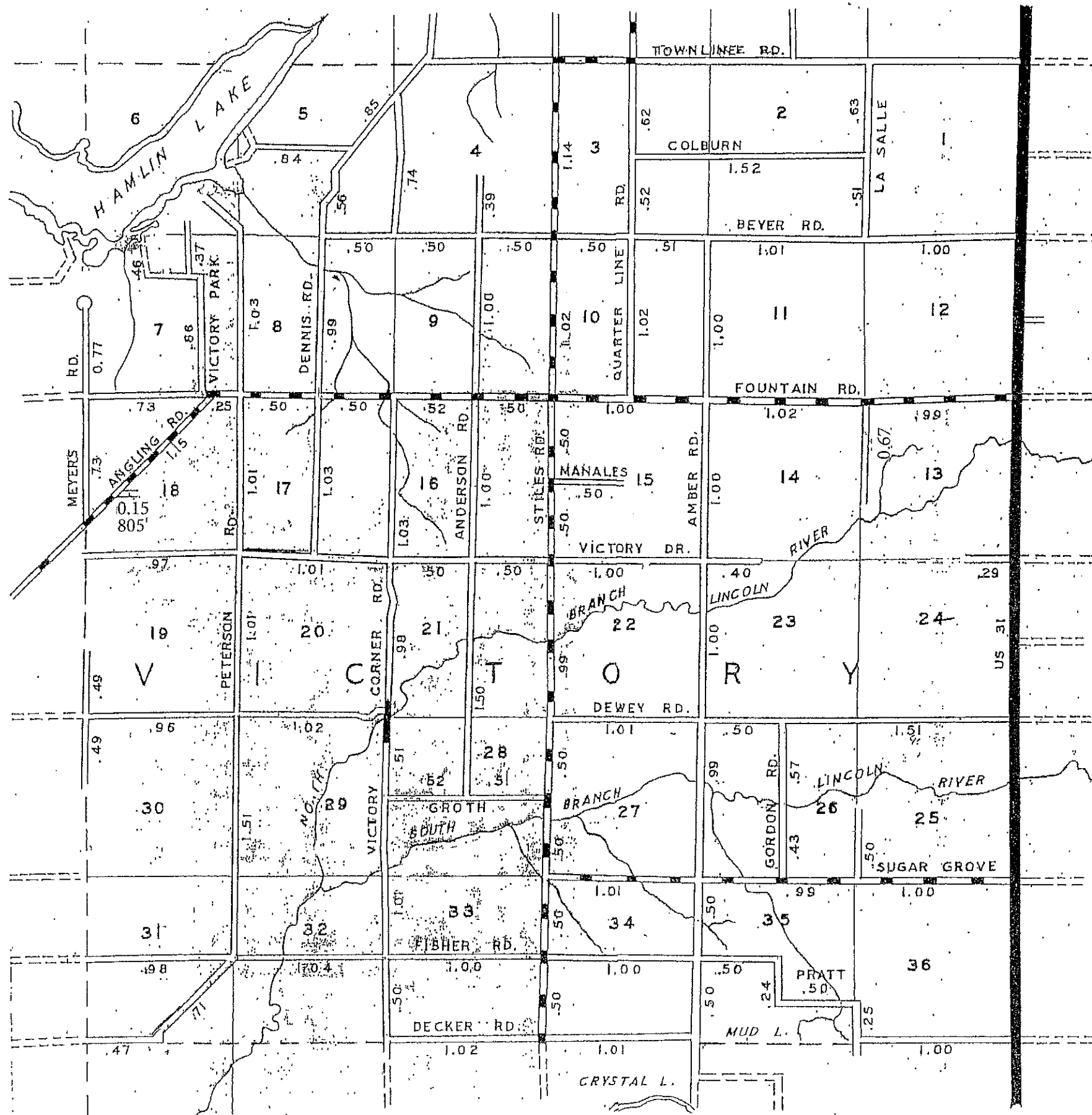
AMBER TOWNSHIP  
T.18N., R.17W..

SECTION 1, T.18N., R.18W



SECTION 1, T.18N., R.18W.,  
HAMLIN TOWNSHIP, MASON  
COUNTY, MICHIGAN

HAMLIN TWP. 40.



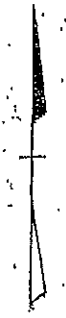
LEGEND

- COUNTY LINE
- CORPORATE LIMITS
- STATE TRUNKLINE
- COUNTY PRIMARY
- COUNTY LOCAL
- ADJACENT COUNTY
- CITY OR VILLAGE
- STREET

PRIMARY ROAD SYSTEM IS 15.58 MILES  
 LOCAL ROAD SYSTEM IS 59.96 MILES

I HEREBY CERTIFY THAT THE ROADS SHOWN HEREON BY SYMBOL OR IN RED AS PRIMARY ROADS AND THOSE SHOWN HEREON BY SYMBOL OR IN GREEN AS LOCAL ROADS ARE IN USE AND ARE UNDER THE JURISDICTION OF THE COUNTY ROAD COMMISSION.

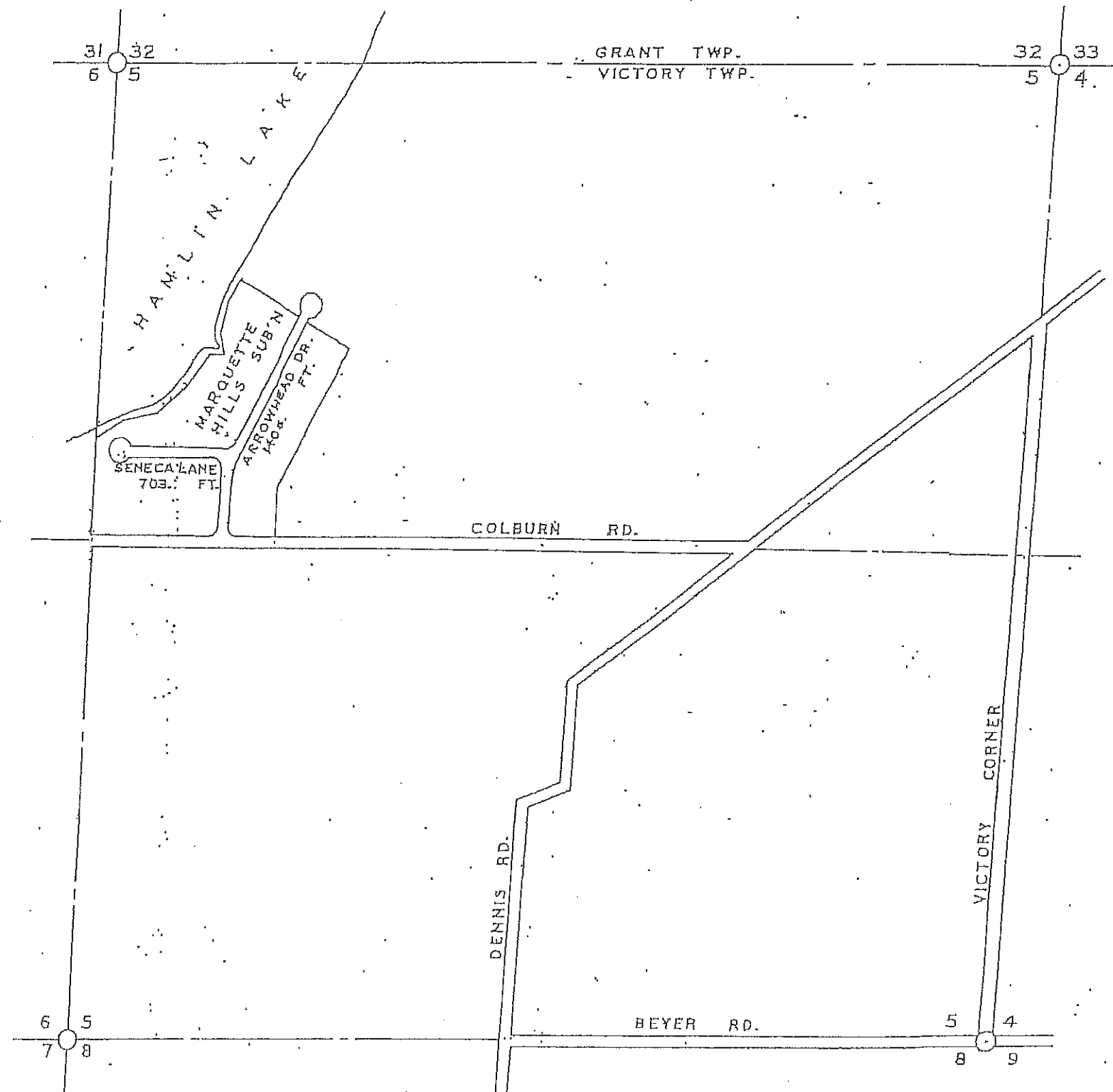
CHAIRMAN \_\_\_\_\_ DATE \_\_\_\_\_



SCALE 0 1/2 1 MILE  
 ONE INCH EQUALS 3000 FT.

MASON CO. 53 T. 19 R. 17

VICTORY TWP. 41




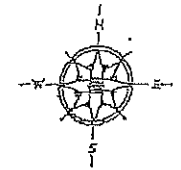
LEGEND

COUNTY LINE	-----
CORPORATE LIMITS	-----
STATE TRUNKLINE	-----
COUNTY PRIMARY	-----
COUNTY LOCAL	-----
ADJACENT COUNTY	
CITY OR VILLAGE STREET	-----

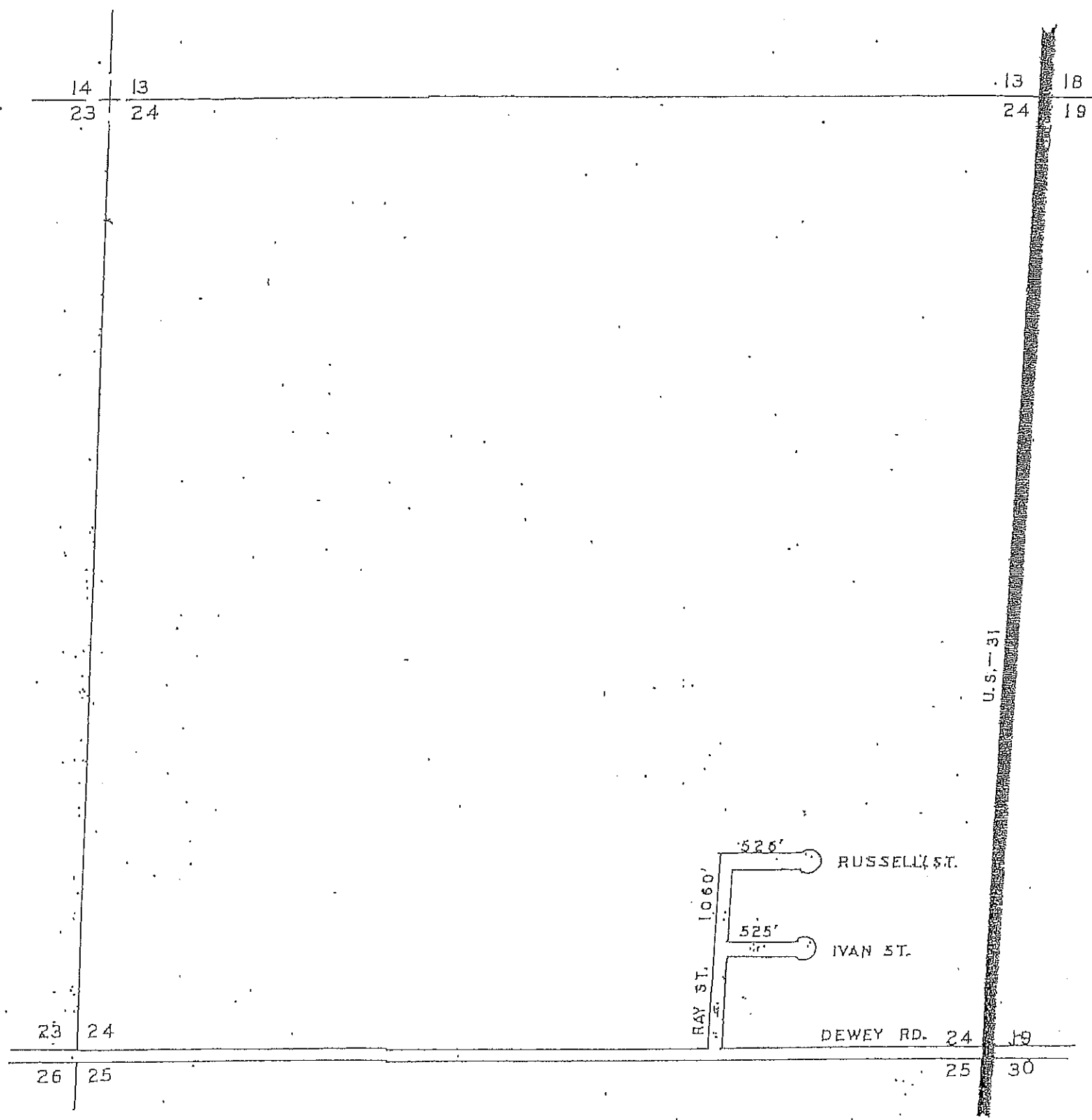
TOTAL FEET 2111 EQUALS 0.40 MILES

I HEREBY CERTIFY THAT THE ROADS SHOWN HEREON BY SYMBOL OR IN GREEN AS LOCAL ROADS ARE IN USE AND ARE UNDER THE JURISDICTION OF THE COUNTY ROAD COMMISSION.

CHAIRMAN DATE



TOWNSHIP VICTORY  
SECTION 5 19 17  
COUNTY MASON




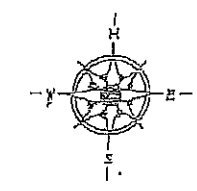
LEGEND

COUNTY LINE	—————
CORPORATE LIMITS	—————
STATE TRUNKLINE	—————
COUNTY PRIMARY	—————
COUNTY LOCAL	—————
ADJACENT COUNTY	
CITY OR VILLAGE STREET	—————

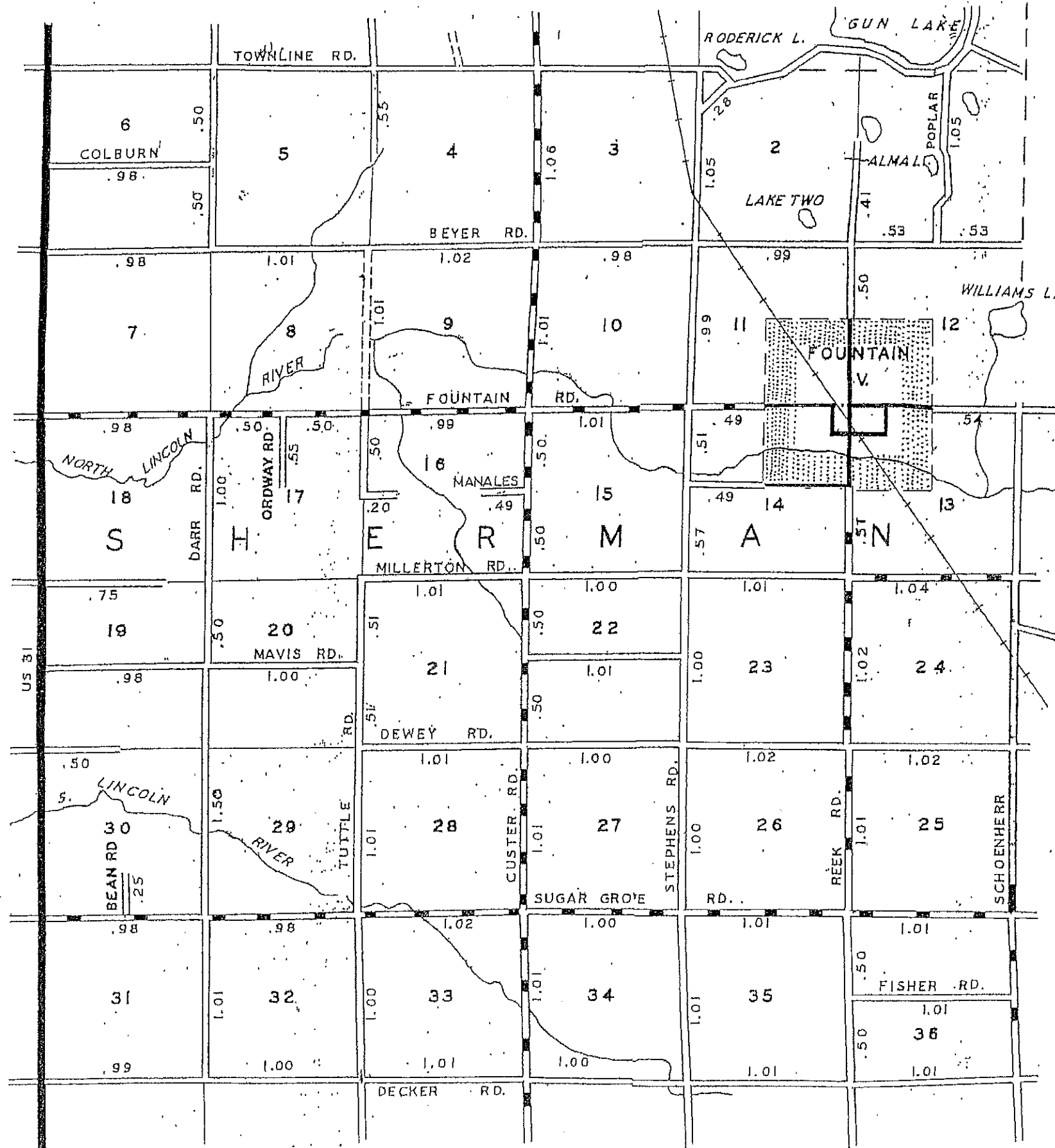
TOTAL FEET 2111 EQUALS 0.40 MILES

I HEREBY CERTIFY THAT THE ROADS SHOWN HEREON BY SYMBOL OR IN GREEN AS LOCAL ROADS ARE IN USE AND ARE UNDER THE JURISDICTION OF THE COUNTY ROAD COMMISSION.

CHAIRMAN \_\_\_\_\_ DATE \_\_\_\_\_



TOWNSHIP VICTORY  
 SECTION 24 T. 19N R. 17W  
 COUNTY MASON



LEGEND

- COUNTY LINE
- CORPORATE LIMITS
- STATE TRUNK LINE
- COUNTY PRIMARY
- COUNTY LOCAL
- ADJACENT COUNTY
- CITY OR VILLAGE
- STREETS

PRIMARY ROAD SYSTEM 20.14 MILES  
 LOCAL ROAD SYSTEM IS 47.35 MILES

HEREBY CERTIFY THAT THE ROADS SHOWN HEREON BY SYMBOL OR IN RED AS PRIMARY ROADS AND THOSE SHOWN HEREON BY SYMBOL OR IN GREEN AS LOCAL ROADS ARE IN USE AND ARE UNDER THE JURISDICTION OF THE COUNTY ROAD COMMISSION.

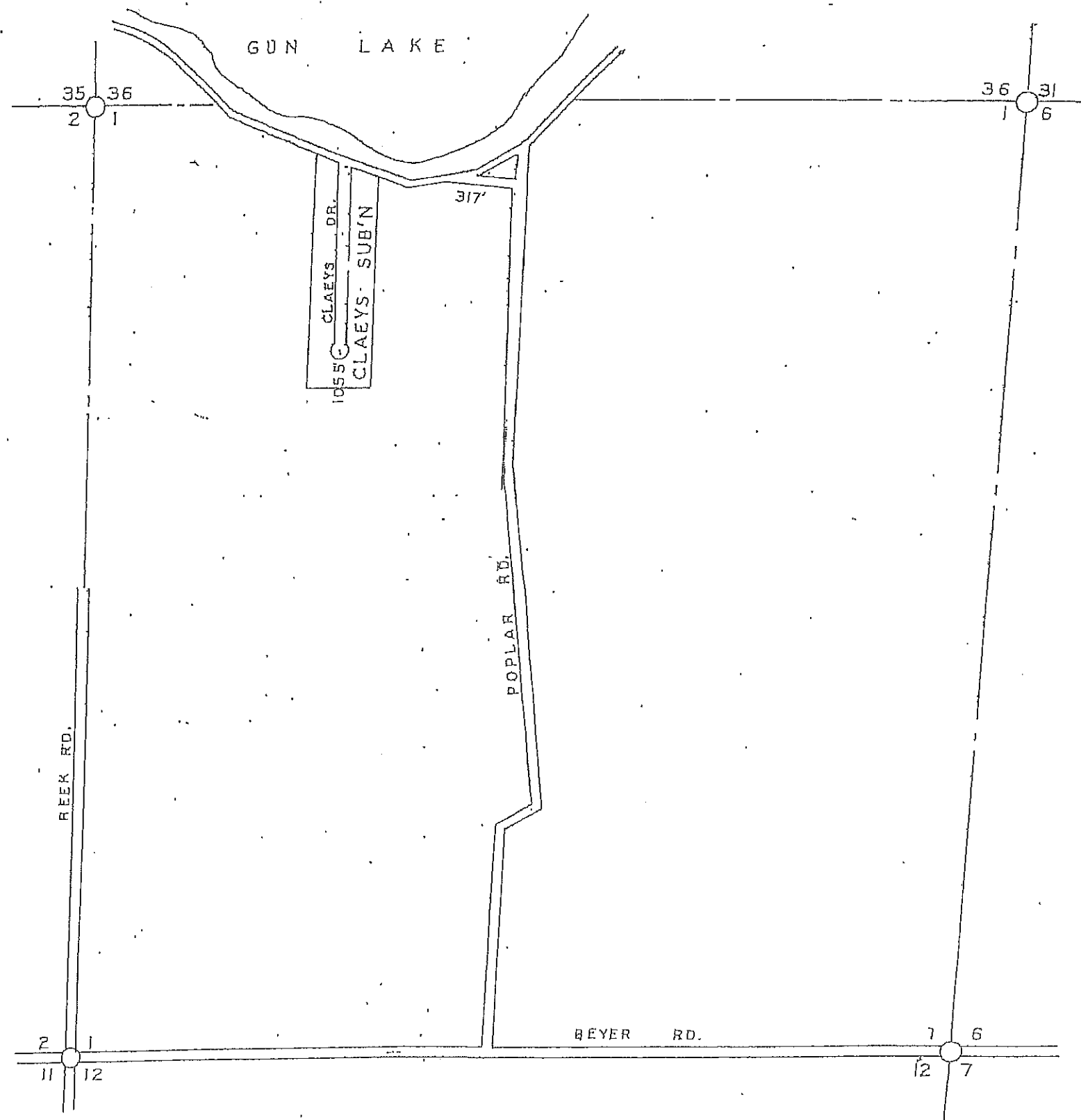
CHERMAIN DATE



SCALE 0 1/2 1 MILES  
 ONE INCH EQUALS 3000 FT.

MASON CO. 53 T.19 N. R.16 W.

SHERMAN TWP. 44.



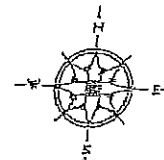
LEGEND

COUNTY LINE	---
CORPORATE LIMITS	----
STATE TRUNKLINE	=====
COUNTY PRIMARY	-----
COUNTY LOCAL	-----
ADJACENT COUNTY	-----
CITY OR VILLAGE STREET	-----

TOTAL FEET 1372 EQUALS 0.26 MILES

I HEREBY CERTIFY THAT THE ROADS SHOWN HEREON BY SYMBOL OR IN GREEN AS LOCAL ROADS ARE IN USE AND ARE UNDER THE JURISDICTION OF THE COUNTY ROAD COMMISSION.

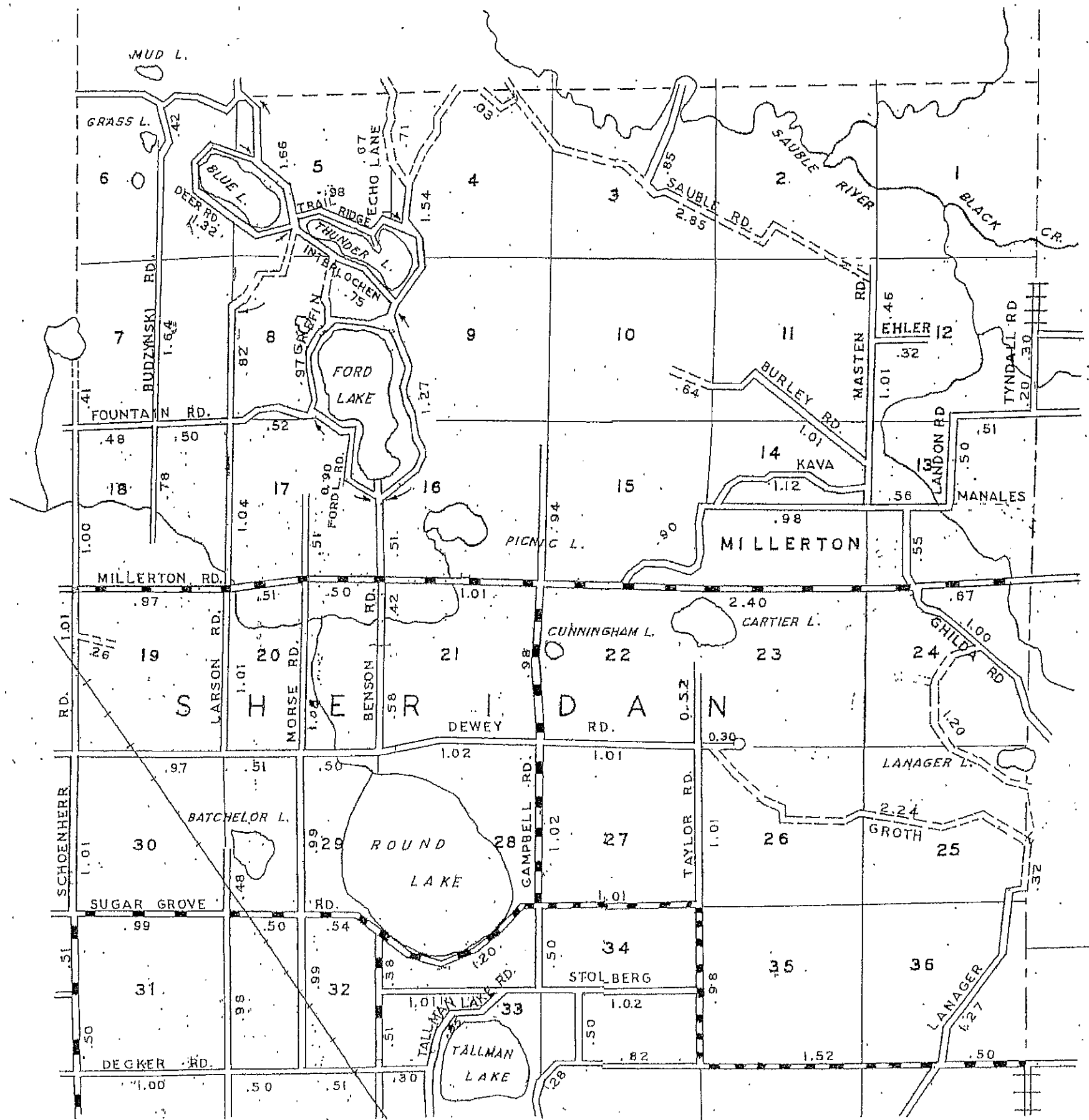
CHARMAN DATE



SCALE 0 600 1200 FEET  
One inch equals 600 feet

TOWNSHIP SHERMAN  
SECTION 1 T 19 R 15  
COUNTY MASON

SHERMAN TWP. 45.



LEGEND

- COUNTY LINE
- CORPORATE LIMITS
- STATE TRUNKLINE
- COUNTY PRIMARY
- COUNTY LOCAL
- ADJACENT COUNTY
- CITY OR VILLAGE STREET

PRIMARY ROAD SYSTEM IS 17.20 MILES  
 LOCAL ROAD SYSTEM IS 60.50 MILES

I HEREBY CERTIFY THAT THE ROADS SHOWN HEREON BY SYMBOL OR IN RED AS PRIMARY ROADS AND THOSE SHOWN HEREON BY SYMBOL, OR IN GREEN AS LOCAL ROADS ARE IN USE AND ARE UNDER THE JURISDICTION OF THE COUNTY ROAD COMMISSION

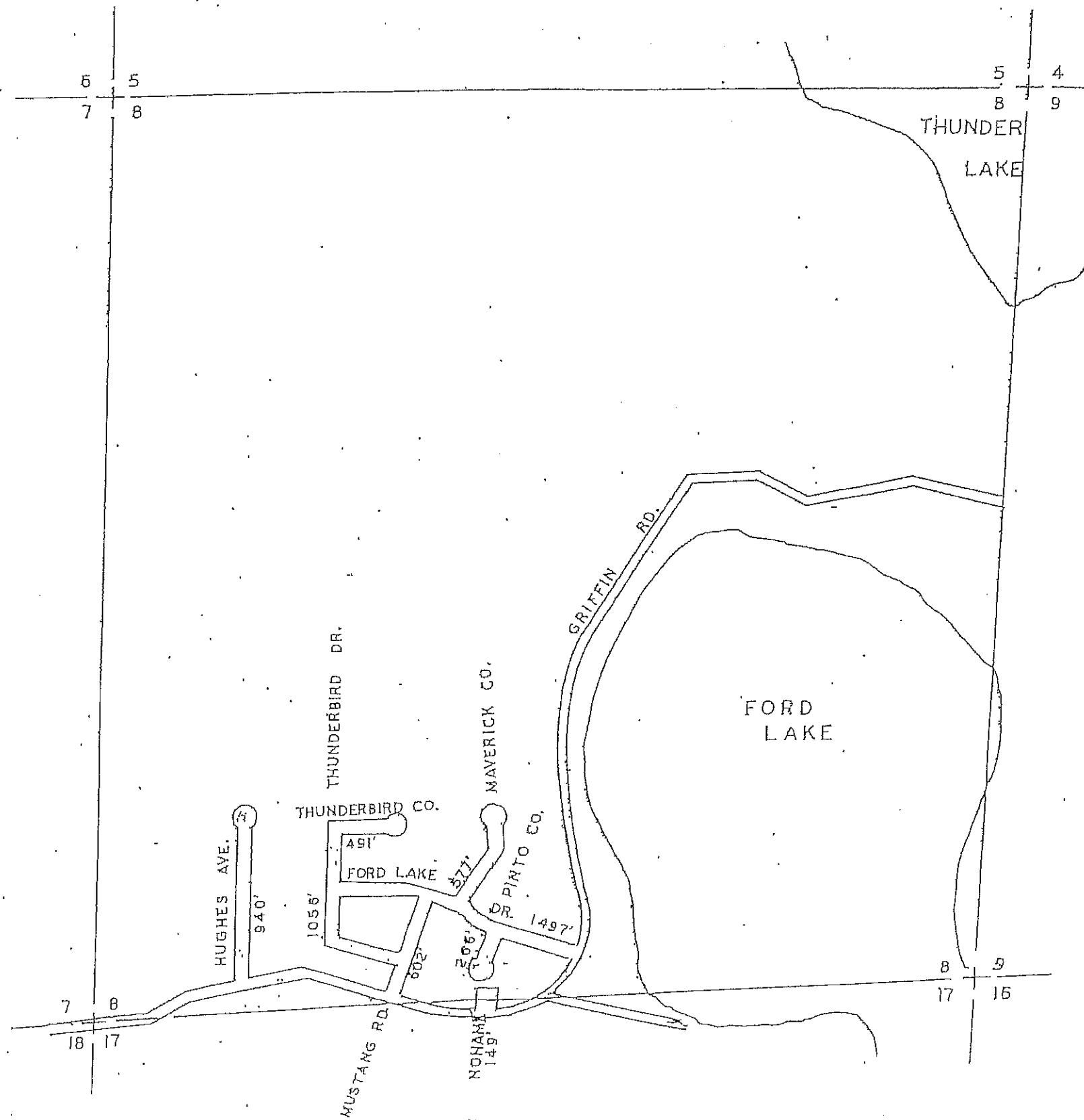
CHAIRMAN                      DATE



SCALE 0 1/2 1 MILE  
 ONE INCH EQUAL 5000 FT.

MASON CO. 53 T.19 R.15

SHERIDAN TWP. 46.



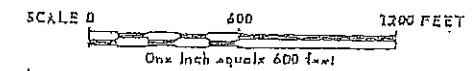
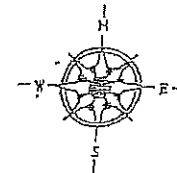
LEGEND

COUNTY LINE	-----
CORPORATE LIMITS	=====
STATE TRUNKLINE	=====
COUNTY PRIMARY	=====
COUNTY LOCAL	=====
ADJACENT COUNTY	#####
CITY OR VILLAGE STREET	=====

TOTAL FEET 5578 EQUALS 1.06 MILES

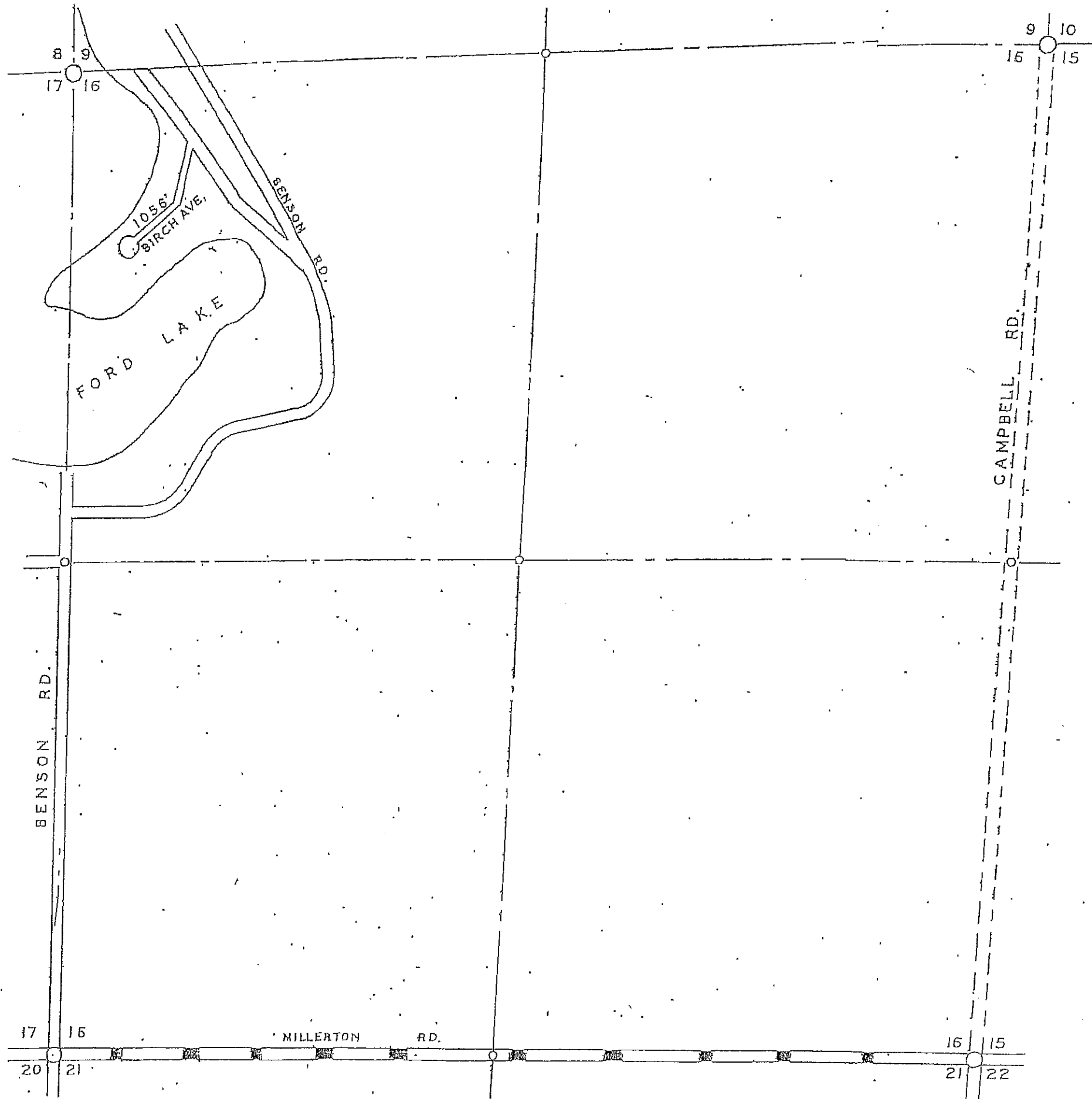
I HEREBY CERTIFY THAT THE ROADS SHOWN HEREON BY SYMBOL OR IN GREEN AS LOCAL ROADS ARE IN USE AND ARE UNDER THE JURISDICTION OF THE COUNTY ROAD COMMISSION.

CHAIRMAN \_\_\_\_\_ DATE \_\_\_\_\_



TOWNSHIP SHERIDAN  
 SECTION 8 T. 19N R. 15W  
 COUNTY MASON



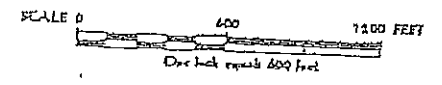
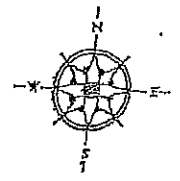


- LEGEND
- COUNTY LINE
  - CORPORATE LIMITS
  - STATE TRUNKLINE
  - COUNTY PRIMARY
  - COUNTY LOCAL
  - ADJACENT COUNTY
  - CITY OR VILLAGE STREET

TOTAL FEET 1056 EQUALS 0.20 MILES

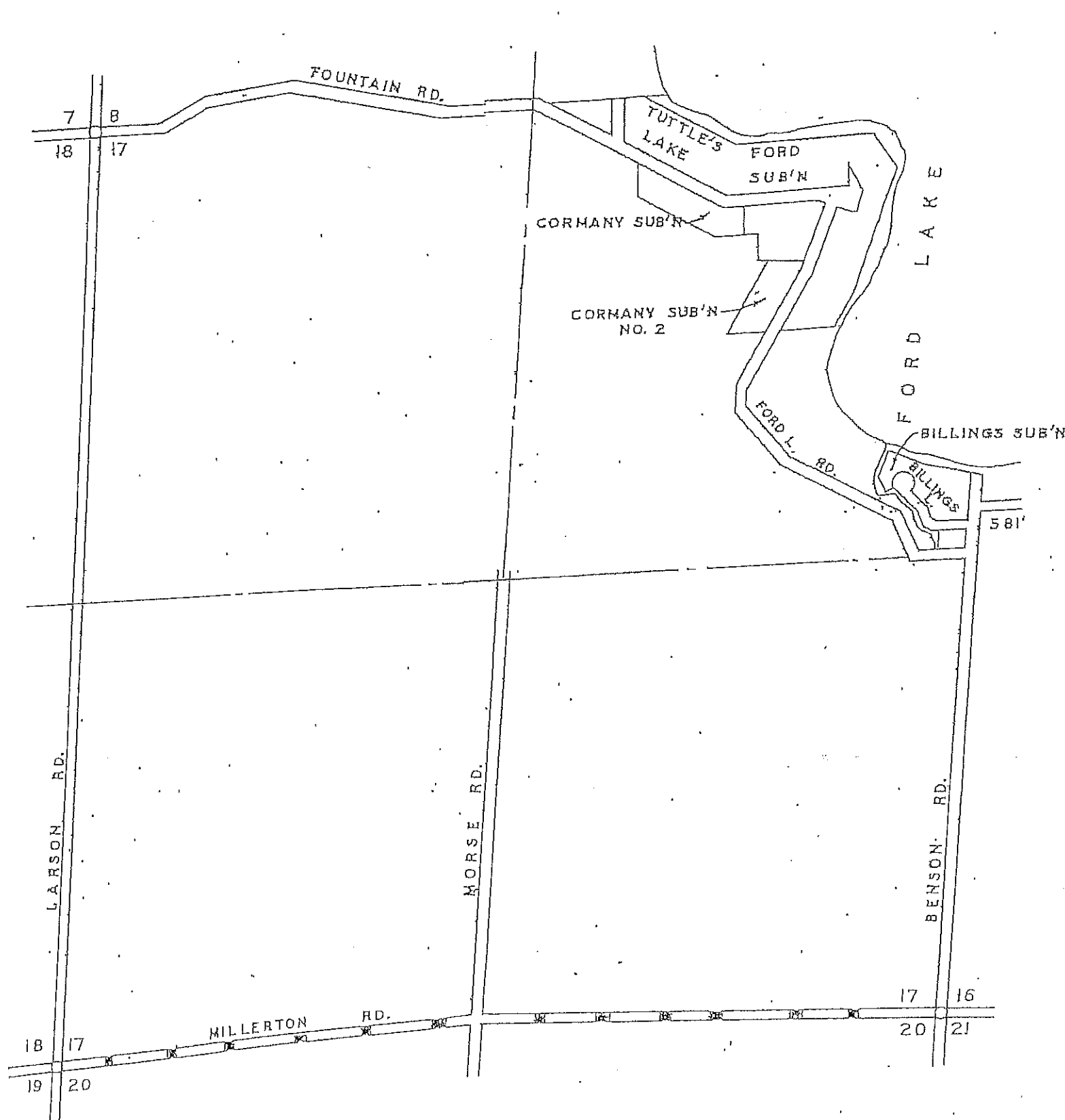
I, HEREBY CERTIFY THAT THE ROADS SHOWN HEREOF BY SYMBOL OR IN GREEN AS LOCAL ROADS ARE IN USE AND ARE UNDER THE JURISDICTION OF THE COUNTY ROAD COMMISSION.

CHAIRMAN DATE



TOWNSHIP SHERIDAN  
 SECTION 16 18 15  
 COUNTY MASON

SHERIDAN TWP. 48.




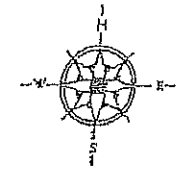
LEGEND

COUNTY LINE	— — — — —
CORPORATE LIMITS	— — — — —
STATE TRUNKLINE	— — — — —
COUNTY TRUNKLINE	— — — — —
COUNTY LOCAL	— — — — —
ADJACENT COUNTY	— — — — —
CITY OR VILLAGE STREET	— — — — —

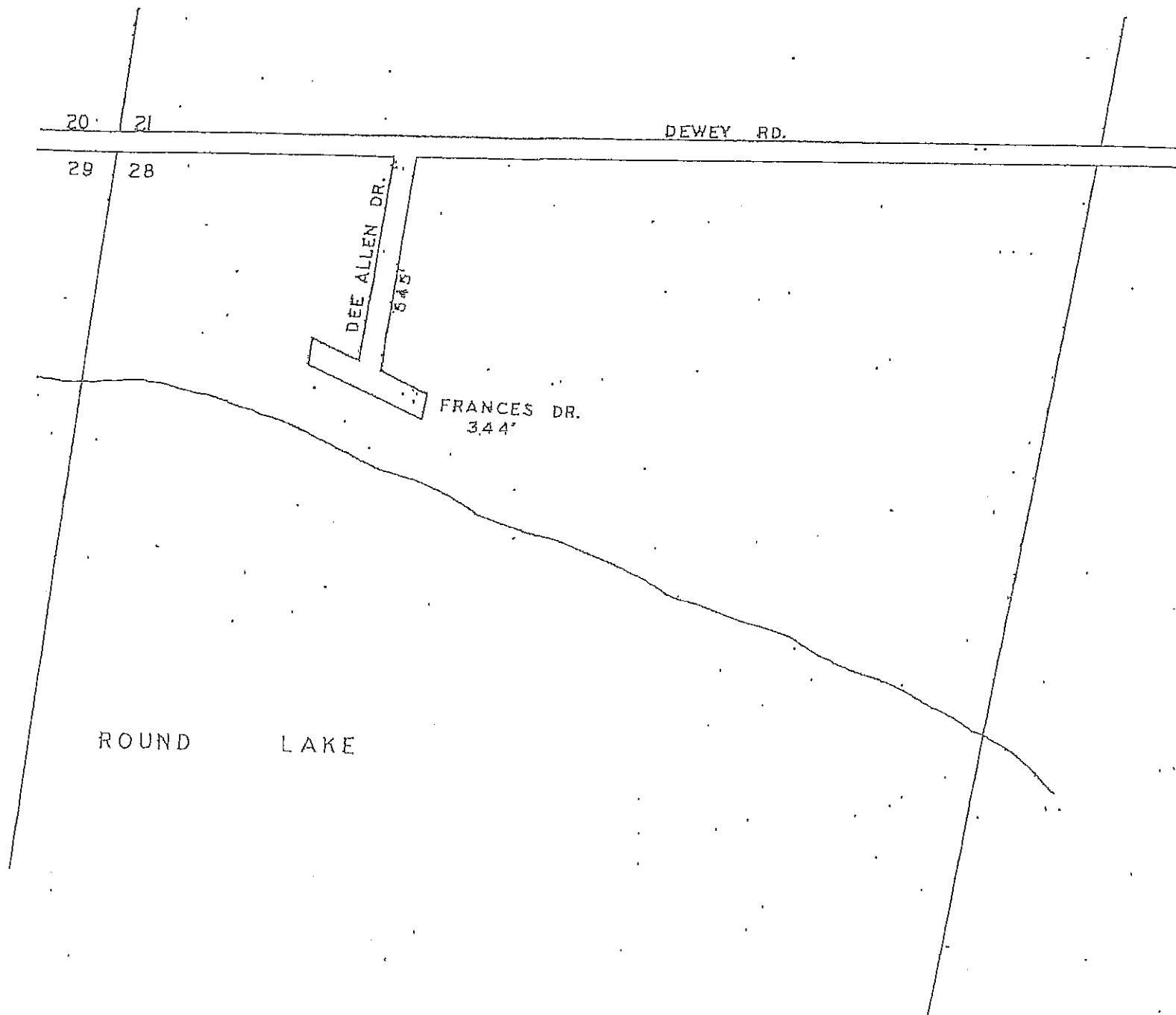
Total feet 581 equals 0.11 miles

I HEREBY CERTIFY THAT THE ROADS SHOWN HEREON BY SYMBOL OR IN GREEN AS LOCAL ROADS ARE IN USE AND ARE UNDER THE JURISDICTION OF THE COUNTY ROAD COMMISSION.

CHAIRMAN DATE



TOWNSHIP SHERIDAN  
 SECTION 17 18 15  
 COUNTY MASON



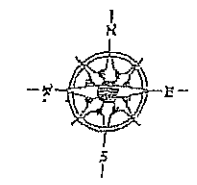
LEGEND

COUNTY LINE	-----
CORPORATE LIMITS	-----
STATE TRUNKLINE	=====
COUNTY PRIMARY	=====
COUNTY LOCAL	=====
ADJACENT COUNTY	#####
CITY OR VILLAGE STREET	=====

TOTAL FEET, 889' EQUALS 0.17 MILES

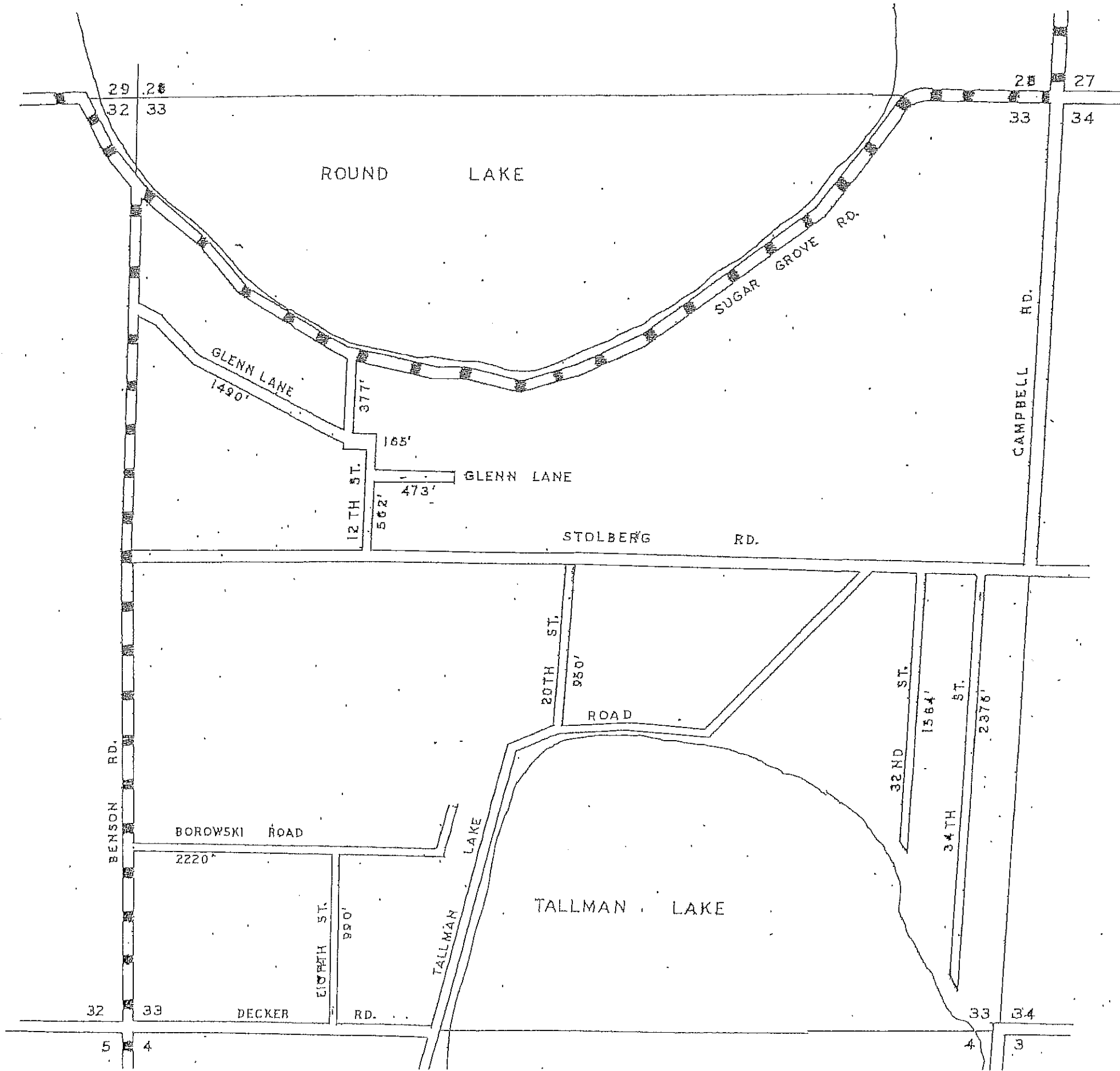
I HEREBY CERTIFY THAT THE ROADS SHOWN HEREON BY SYMBOL OR IN GREEN AS LOCAL ROADS ARE IN USE AND ARE UNDER THE JURISDICTION OF THE COUNTY ROAD COMMISSION.

CHAIRMAN \_\_\_\_\_ DATE \_\_\_\_\_



SCALE 0 300 600 FEET  
 One Inch equals 300 Feet

TOWNSHIP SHERIDAN  
 SECTION 28 T. 18N R. 15W  
 COUNTY MASON



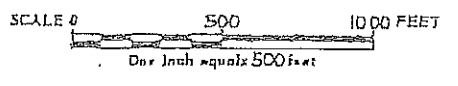
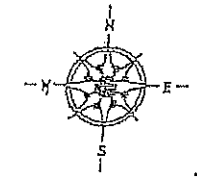
LEGEND

COUNTY LINE	-----
CORPORATE LIMITS	-----
STATE TRUNKLINE	-----
COUNTY PRIMARY	-----
COUNTY LOCAL	-----
ADJACENT COUNTY	-----
CITY OR VILLAGE STREET	-----

TOTAL FEET 11,197 EQUALS 2.12 MILES

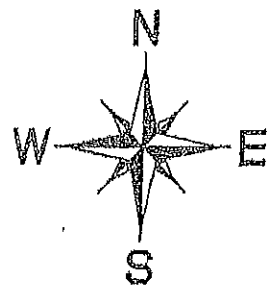
I HEREBY CERTIFY THAT THE ROADS SHOWN HEREON BY SYMBOL OR IN GREEN AS LOCAL ROADS ARE IN USE AND ARE UNDER THE JURISDICTION OF THE COUNTY ROAD COMMISSION.

CHAIRMAN \_\_\_\_\_ DATE \_\_\_\_\_



TOWNSHIP SHERIDAN  
SECTION 33 T. 19 N. R. 15 W.  
COUNTY MASON

SHERIDAN TWP. 51.



NOT TO SCALE

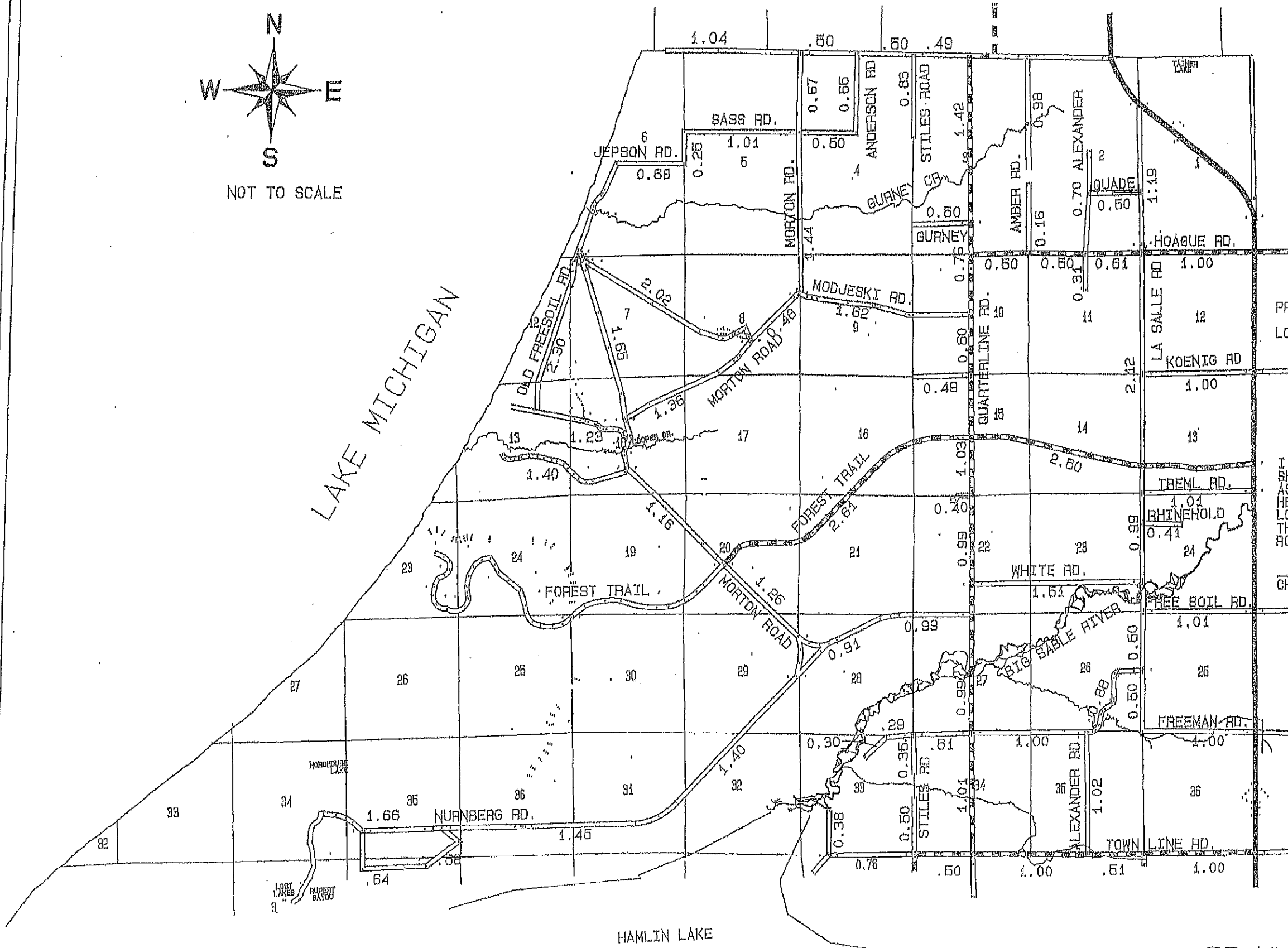
LEGEND

- COUNTY LINE
- CORPORATE LIMITS
- STATE TRUNK LINE
- COUNTY PRIMARY
- COUNTY LOCAL
- ADJACENT COUNTY
- CITY OR VILLAGE STREETS

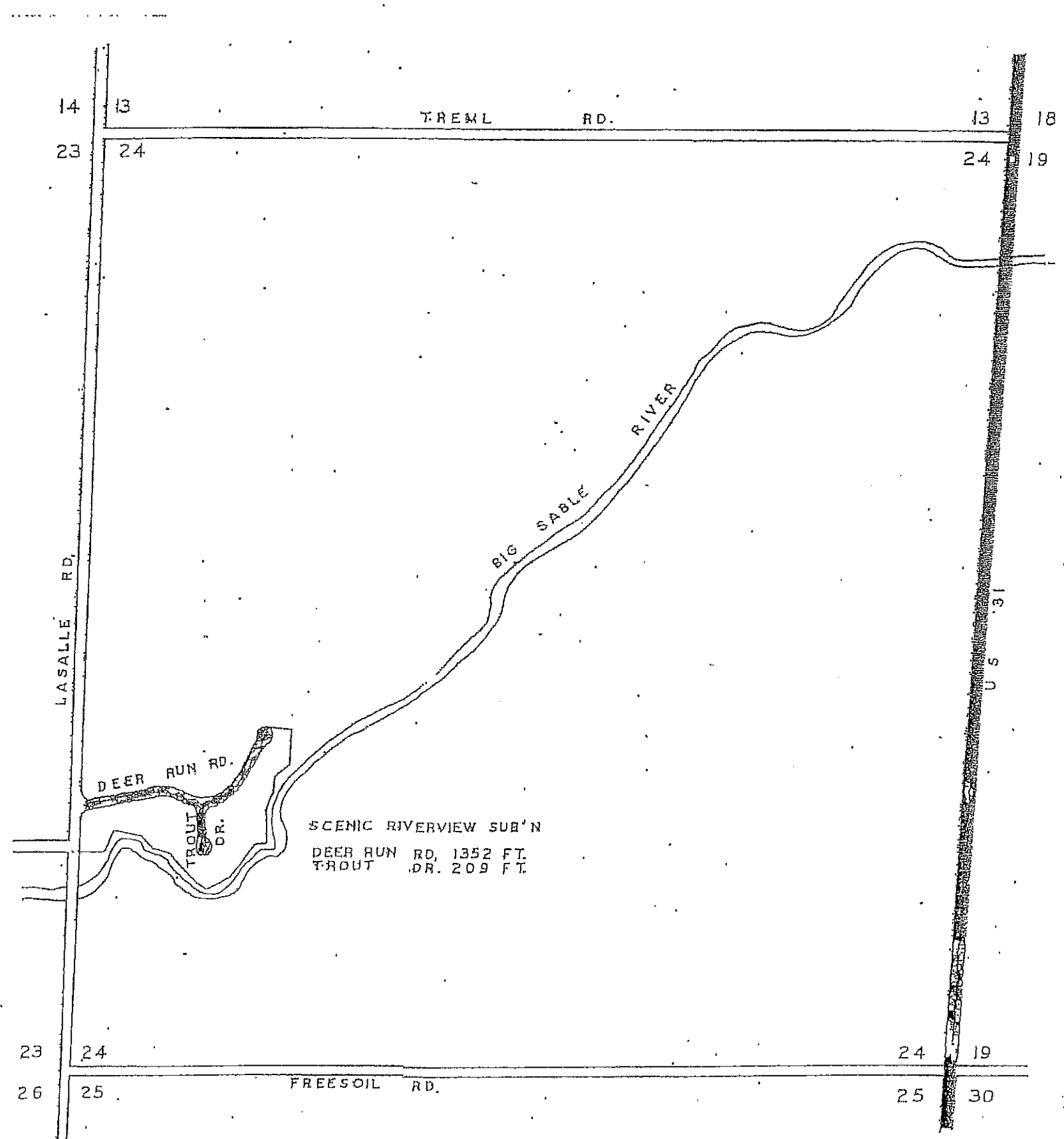
PRIMARY ROAD SYSTEM 17.43 MILES  
 LOCAL ROAD SYSTEM 51.65 MILES

I HEREBY CERTIFY THAT THE ROADS SHOWN HEREON BY SYMBOL OR IN RED AS PRIMARY ROADS AND THOSE SHOWN HEREON BY SYMBOL OR IN GREEN AS LOCAL ROADS ARE IN USE AND ARE UNDER THE JURISDICTION OF THE MASON COUNTY ROAD COMMISSION

CHAIRMAN \_\_\_\_\_ DATE \_\_\_\_\_



GRANT TWP. 52.




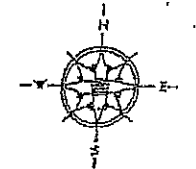
LEGEND

COUNTY LINE	—————
CORPORATE LIMITS	—————
STATE TRUNKLINE	—————
COUNTY PRIMARY	—————
COUNTY LOCAL	—————
ADJACENT COUNTY	—————
CITY OR VILLAGE STREET	—————

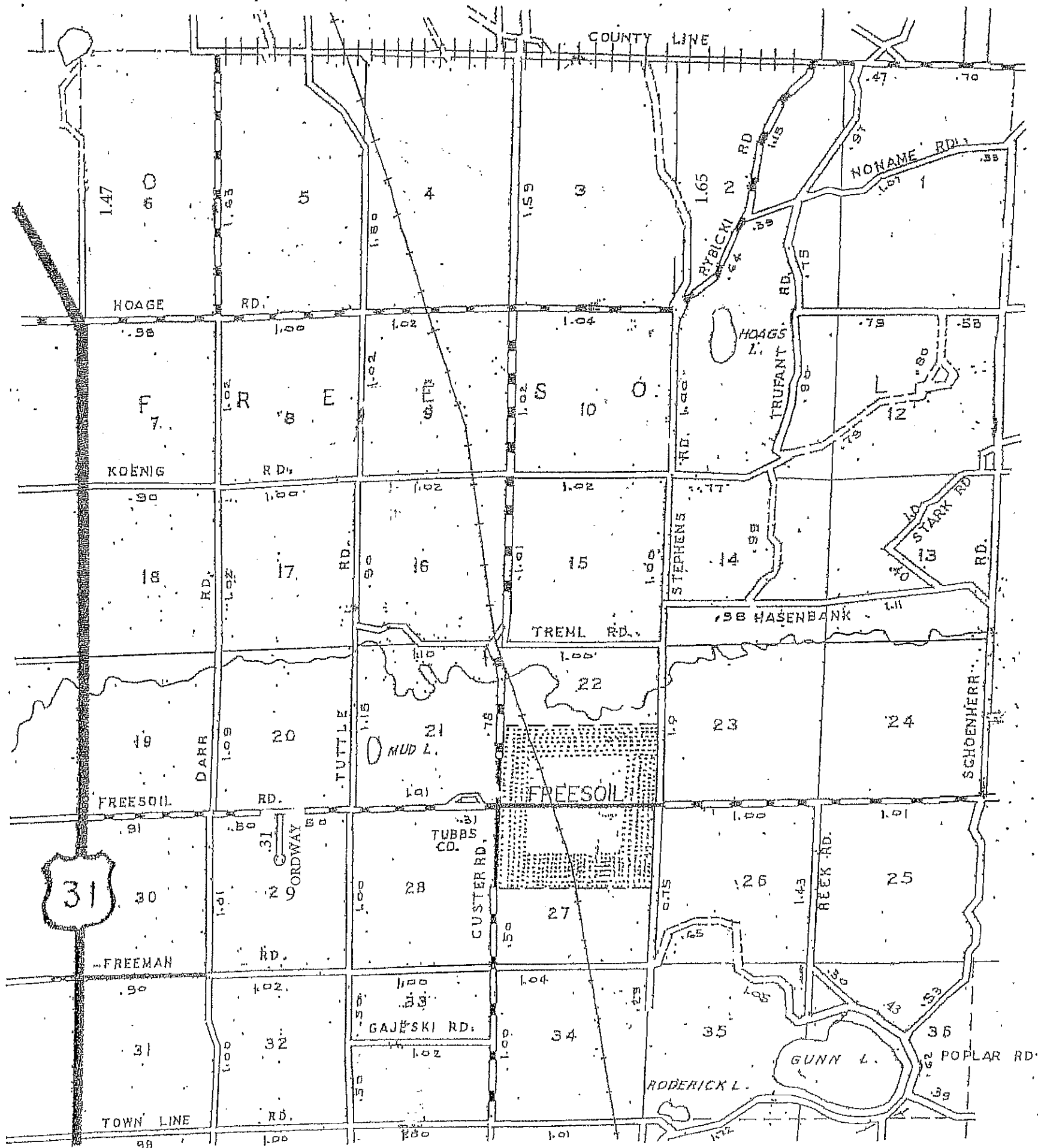
TOTAL FEET 1561 EQUALS 0.30 MILES

I HEREBY CERTIFY THAT THE ROADS SHOWN HEREON BY SYMBOL OR IN GREEN AS LOCAL ROADS ARE IN USE AND ARE UNDER THE JURISDICTION OF THE COUNTY ROAD COMMISSION.

CHAIRMAN \_\_\_\_\_ DATE \_\_\_\_\_



TOWNSHIP GRANT  
 SECTION 24 T. 20 N. R. 17 W.  
 COUNTY MASON



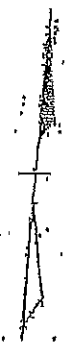
LEGEND

- COUNTY LINE
- CORPORATE LIMITS
- STATE TRUNKLINE
- COUNTY PRIMARY
- COUNTY LOCAL
- ADJACENT COUNTY
- CITY OR VILLAGE
- STREET

PRIMARY ROAD SYSTEM IS 17.84 MILES  
 LOCAL ROAD SYSTEM IS 56.14 MILES

I HEREBY CERTIFY THAT THE ROADS SHOWN HEREON BY SYMBOL OR IN RED AS PRIMARY ROADS AND THOSE SHOWN HEREON BY SYMBOL OR IN GREEN AS LOCAL ROADS ARE IN USE AND ARE UNDER THE JURISDICTION OF THE COUNTY ROAD COMMISSION.

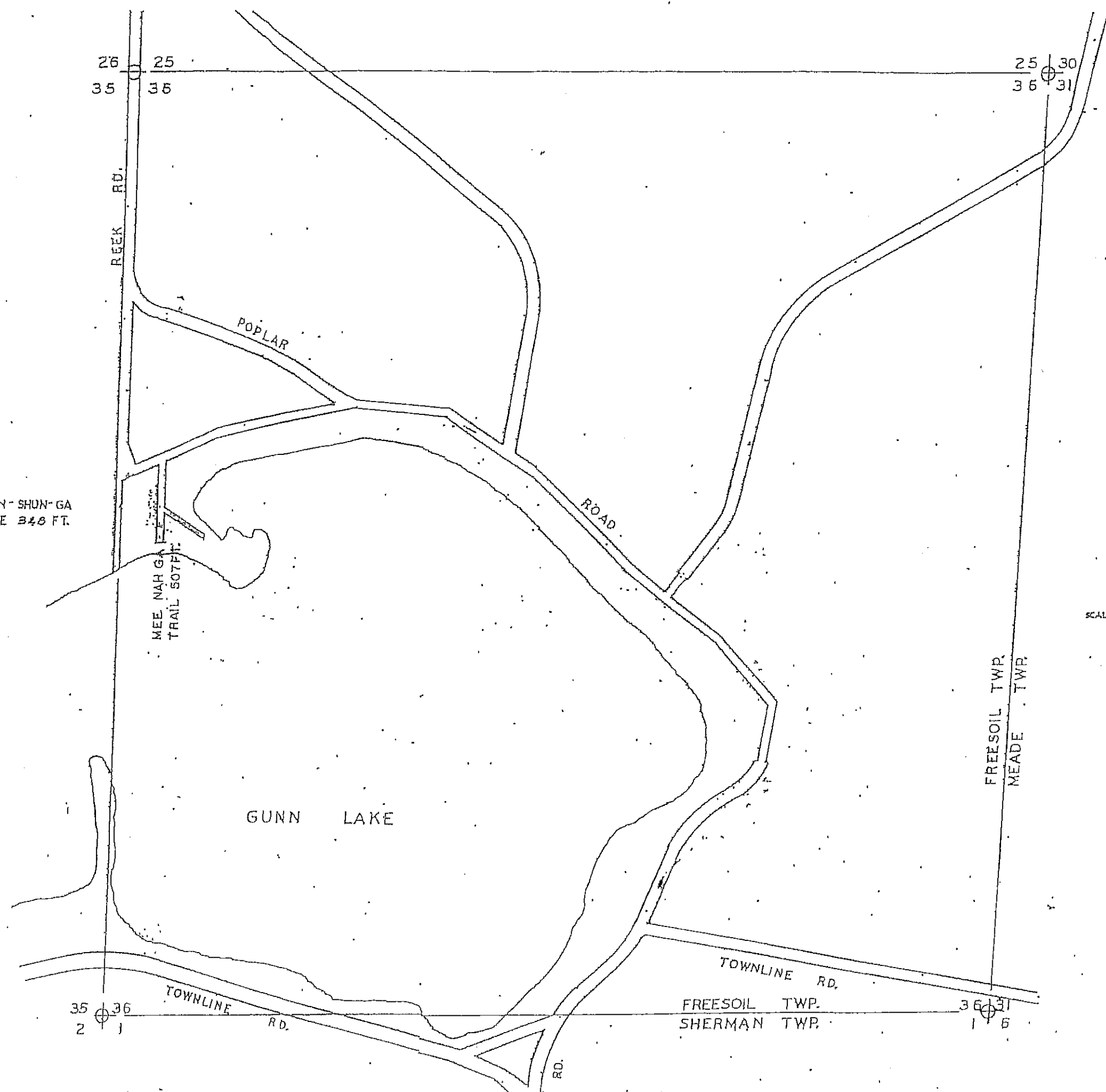
CHAIRMAN      DATE



SCALE 0 1/2 1 MILE  
 ONE INCH EQUALS 3000 FT.

MASON CO.-59 T.20N. R.16 W

FREESOIL TWP. 54.



SHUN-SHUN-GA  
LANE 346 FT.

MEE NAH GA  
TRAIL 507 FT.

GUNN LAKE

26 25  
35 35

25 30  
36 31

35 36  
2 1

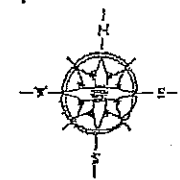
36 31  
1 6

- LEGEND
- COUNTY LINE
  - CORPORATE LIMITS
  - STATE TOWNSHIP LINE
  - COUNTY PRIMARY
  - COUNTY LOCAL
  - ADJACENT COUNTY
  - CITY OR VILLAGE STREET

TOTAL FEET 855 EQUALS 0.16 MILES

I, HEREBY, CERTIFY THAT THE ROADS SHOWN  
HEREON BY SYMBOL OR IN GREEN AS LOCAL  
ROADS ARE IN USE AND ARE UNDER THE JURIS-  
DICTION OF THE COUNTY ROAD COMMISSION.

CHAIRMAN DATE



SCALE 0 500 1000 FEET  
One inch equals 500 FEET

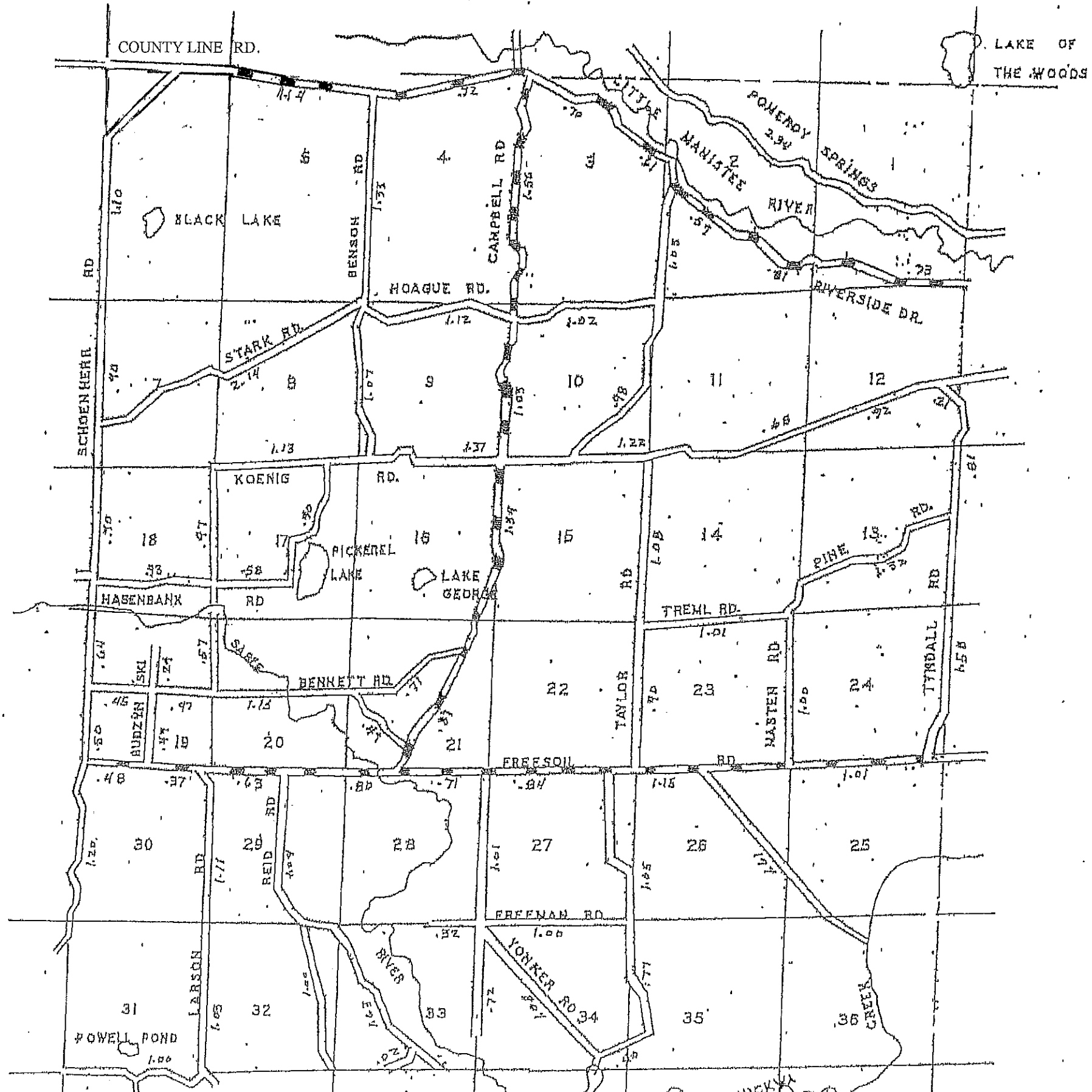
TOWNSHIP FREESOIL  
SECTION 36 T20N R15W  
COUNTY MASON

FREESOIL TWP.  
MEADE TWP.

FREESOIL TWP.  
SHERMAN TWP.

FREESOIL TWP. 55.





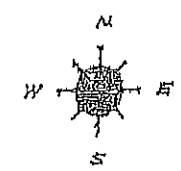
LEGEND

- COUNTY LINE
- CORPORATE LIMITS
- STATE TRUNKLINE
- COUNTY PRIMARY
- COUNTY LOCAL
- ADJACENT COUNTY
- CITY OR VILLAGE STREET

PRIMARY ROAD SYSTEM IS 17.30 MILES  
 LOCAL ROAD SYSTEM IS 52.83 MILES

I HEREBY CERTIFY THAT THE ROADS SHOWN HEREON BY SYMBOL OR IN RED AS PRIMARY ROADS AND THOSE SHOWN HEREON BY SYMBOL OR IN GREEN AS LOCAL ROADS ARE IN USE AND ARE UNDER THE JURISDICTION OF THE COUNTY ROAD COMMISSION.

CHAIRMAN                      DATE



SCALE 0 1 MILE  
 One Inch Equals 3000 Ft.

Prepared by