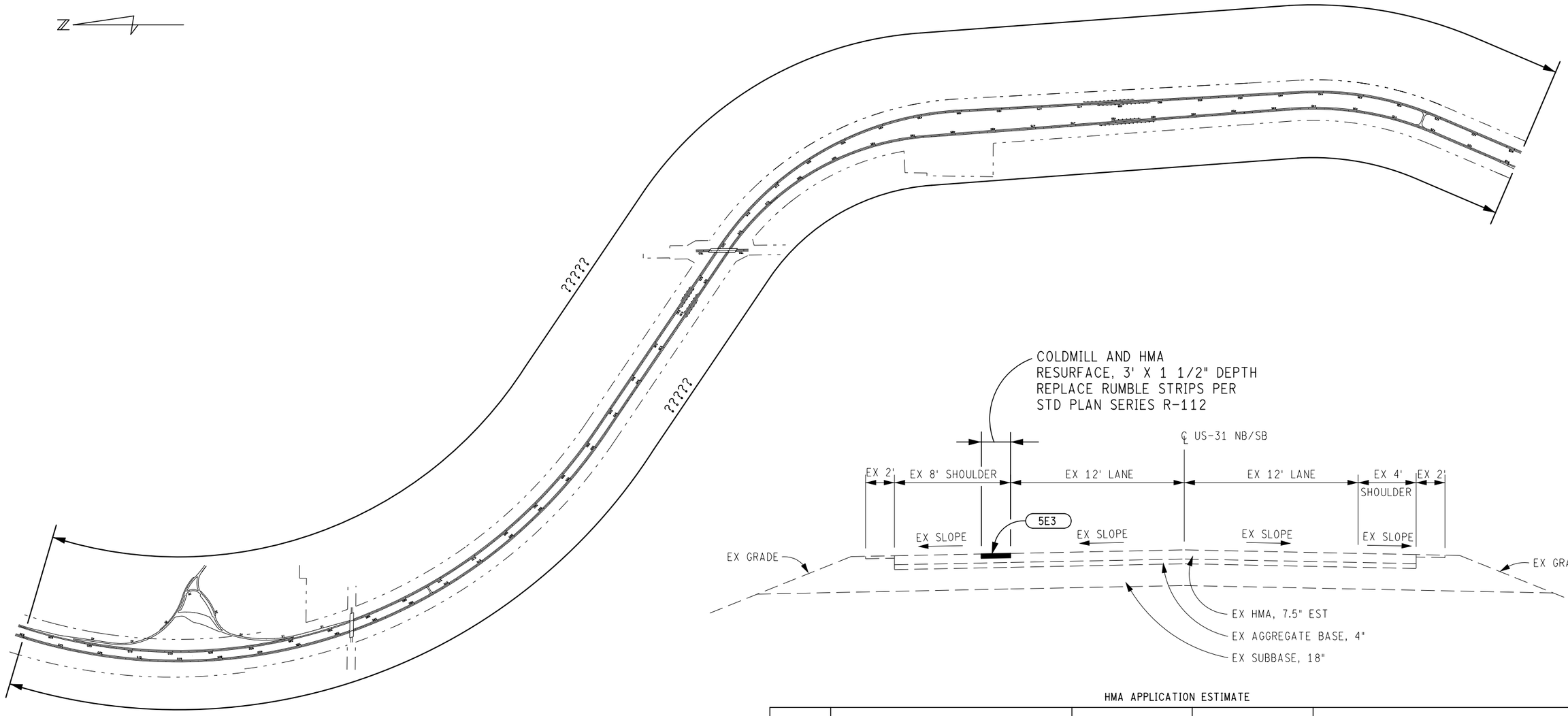

HMA APPLICATION ESTIMATE

IDENT NO.	ITEM	RATE LBS PER SYD	PERFORMANCE GRADE	REMARKS
5E3	HMA, 5E3	170#/SY	58-28	
	* BOND COAT	0.05-0.15 GAL		

*FOR INFORMATION ONLY

MEISENHEIMER RD PM HWY

FINAL ROW PLAN REVISIONS (SUBMITTAL DATE:)							
NO.	DATE	AUTH	DESCRIPTION	NO.	DATE	AUTH	DESCRIPTION

MDOT Michigan Department of Transportation

NO SCALE

	DATE: 3/20/20	CS: 53034	SHOULDER REPAIRS / CORRUGATION REPLACEMENT	DRAWING	SHEET
	DESIGN UNIT: FREDRICKSON	JN:	US-31 NB / SB		SBRCOTW 2
FILE:	TSC: MUSKEGON		MASON COUNTY		

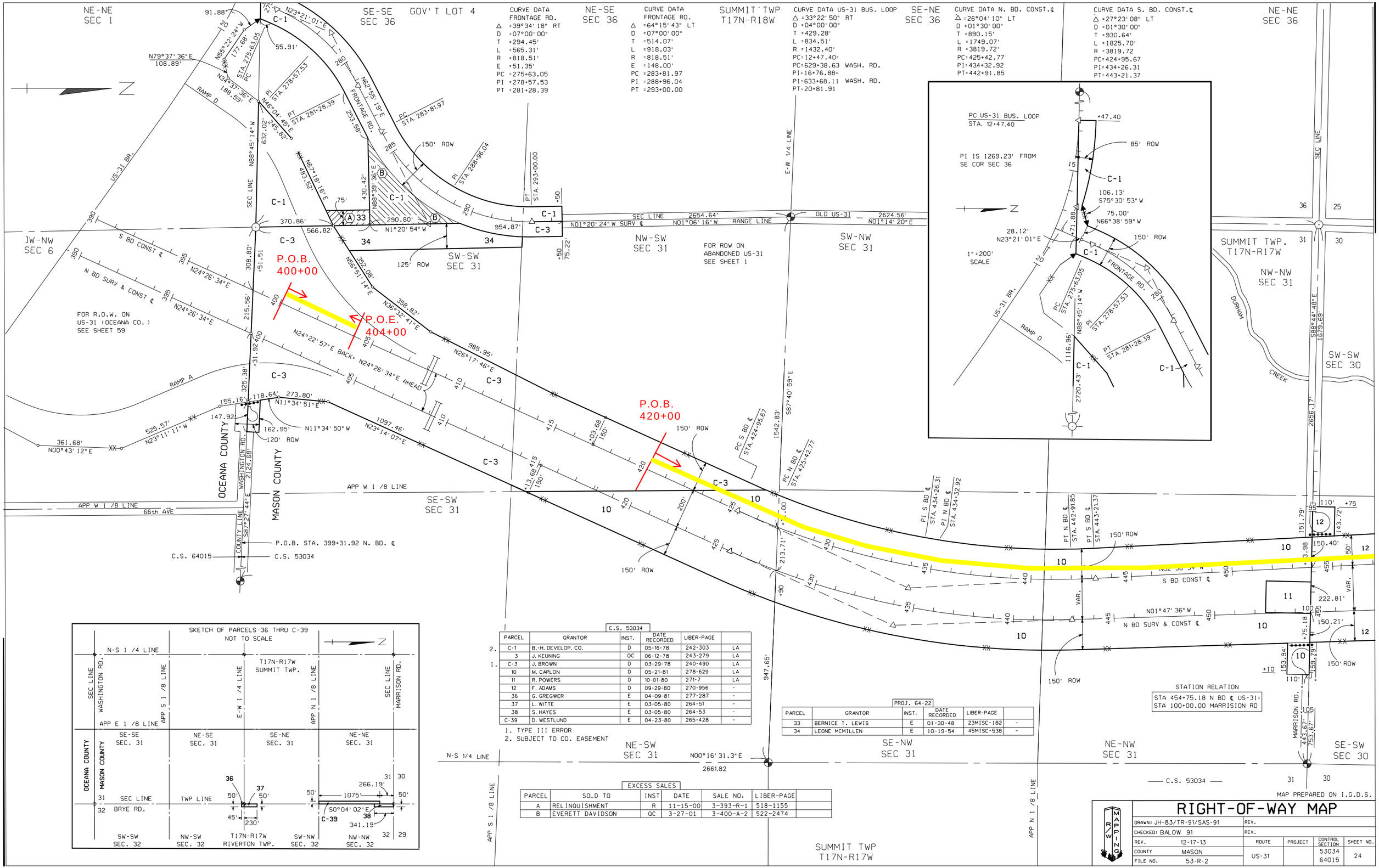

C.S. 53034

	PARCEL	GRANTOR	INST.	DATE RECORDED	LIBER-PAGE	
2.	C-1	B.-H. DEVELOP. CO.	D	05-16-78	242-303	LA
	3	J. KEUNING	QC	06-12-78	243-279	LA
1.	C-3	J. BROWN	D	03-29-78	240-490	LA
	10	M. CAPLON	D	05-21-81	278-629	LA
	11	R. POWERS	D	10-01-80	271-7	LA
	12	F. ADAMS	D	09-29-80	270-956	-
	36	G. GREGWER	E	04-09-81	277-287	-
	37	L. WITTE	E	03-05-80	264-51	-
	38	S. HAYES	E	03-05-80	264-53	-
	C-39	D. WESTLUND	E	04-23-80	265-428	-

1. TYPE III ERROR
2. SUBJECT TO CO. EASEMENT

PROJ. 64-22

PARCEL	GRANTOR	INST.	DATE RECORDED	LIBER-PAGE	
33	BERNICE T. LEWIS	E	01-30-48	23MISC-182	-
34	LEONE MCMILLEN	E	10-19-54	45MISC-538	-

EXCESS SALES

PARCEL	SOLD TO	INST	DATE	SALE NO.	LIBER-PAGE	
A	RELINQUISHMENT	R	11-15-00	3-393-R-1	518-1155	
B	EVERETT DAVIDSON	QC	3-27-01	3-400-A-2	522-2474	

RIGHT-OF-WAY MAP

DRAWN: JH-83/TR-91/SAS-91	REV.				
CHECKED: BALOW 91	REV.				
REV. 12-17-13	ROUTE	PROJECT	CONTROL SECTION	SHEET NO.	
COUNTY MASON	US-31		53034 64015	24	
FILE NO. 53-R-2					

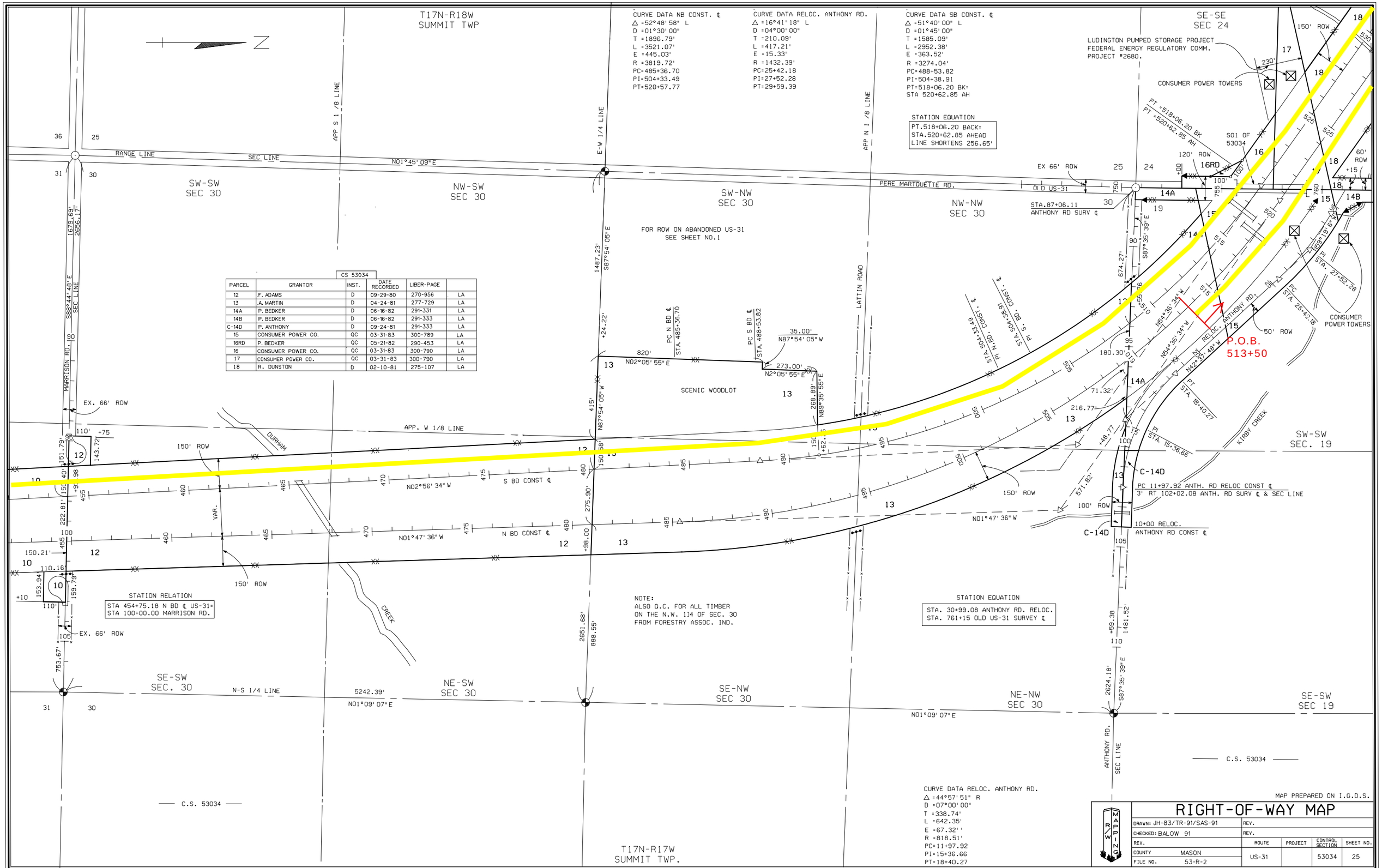

CS 53034

PARCEL	GRANTOR	INST.	DATE RECORDED	LIBER-PAGE	
12	F. ADAMS	D	09-29-80	270-956	LA
13	A. MARTIN	D	04-24-81	277-729	LA
14A	P. BEDKER	D	06-16-82	291-331	LA
14B	P. BEDKER	D	06-16-82	291-333	LA
C-14D	P. ANTHONY	D	09-24-81	291-333	LA
15	CONSUMER POWER CO.	QC	03-31-83	300-789	LA
16RD	P. BEDKER	QC	05-21-82	290-453	LA
16	CONSUMER POWER CO.	QC	03-31-83	300-790	LA
17	CONSUMER POWER CO.	QC	03-31-83	300-790	LA
18	R. DUNSTON	D	02-10-81	275-107	LA

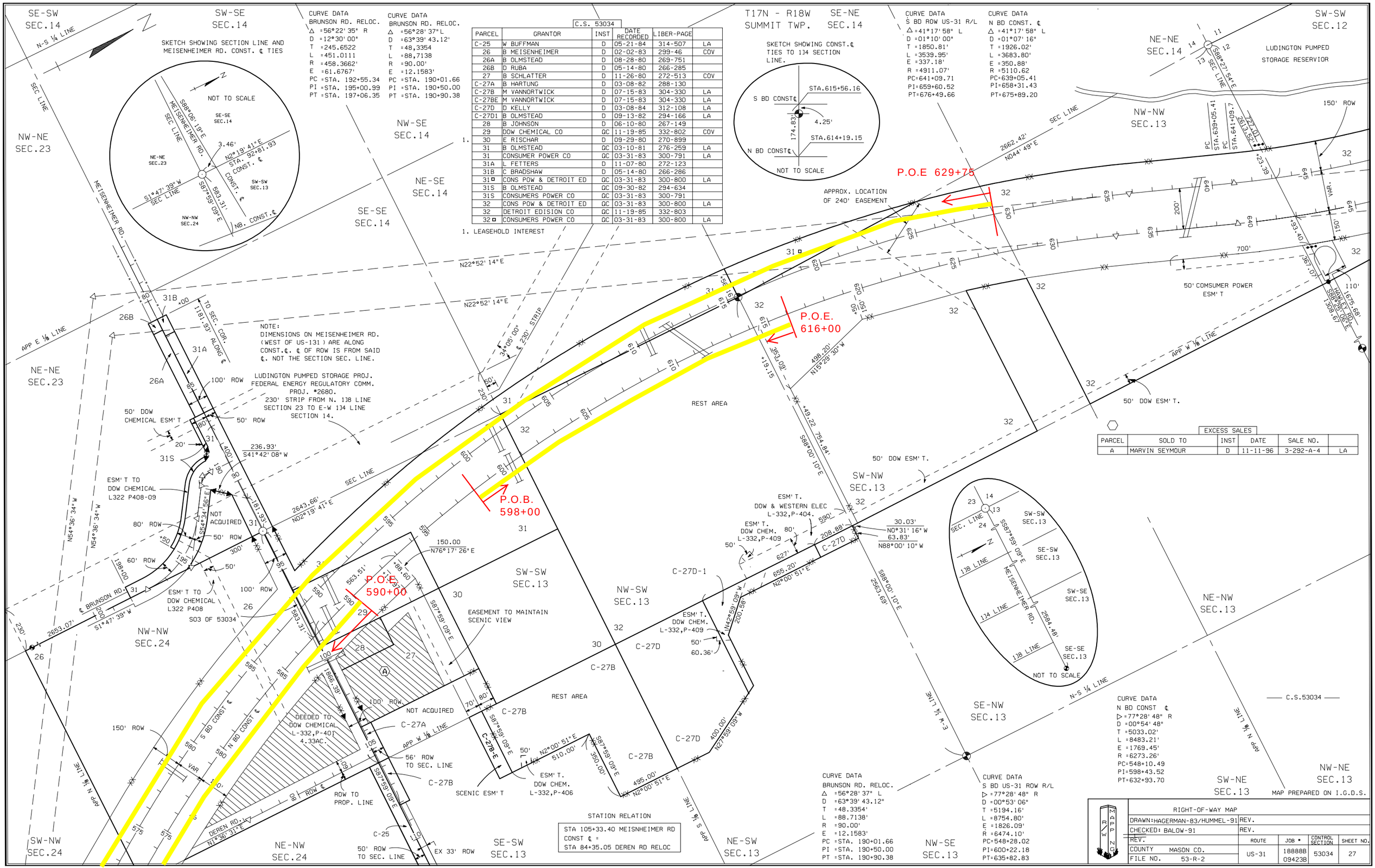

C.S. 53034

PARCEL	GRANTOR	INST	DATE RECORDED	LIBER-PAGE	
C-25	W BUFFMAN	D	05-21-84	314-507	LA
26	B MEISENHEIMER	D	02-02-83	299-46	COV
26A	B OLMSTEAD	D	08-28-80	269-751	
26B	D RUBA	D	05-14-80	266-285	
27	B SCHLATTER	D	11-26-80	272-513	COV
C-27A	B HARTUNG	D	03-08-82	288-130	
C-27B	M VANNORTWICK	D	07-15-83	304-330	LA
C-27BE	M VANNORTWICK	D	07-15-83	304-330	LA
C-27D	D KELLY	D	03-08-84	312-108	LA
C-27D1	B OLMSTEAD	D	09-13-82	294-166	LA
28	B JOHNSON	D	06-10-80	267-149	
29	DOW CHEMICAL CO	QC	11-19-85	332-802	COV
30	E RISCHAR	D	09-29-80	270-899	
31	B OLMSTEAD	QC	03-10-81	276-259	LA
31	CONSUMER POWER CO	QC	03-31-83	300-791	LA
31A	L FETTERS	D	11-07-80	272-123	
31B	C BRADSHAW	D	05-14-80	266-286	
31 ◻	CONS POW & DETROIT ED	QC	03-31-83	300-800	LA
31S	B OLMSTEAD	QC	09-30-82	294-634	
31S	CONSUMERS POWER CO	QC	03-31-83	300-791	
32	CONS POW & DETROIT ED	QC	03-31-83	300-800	LA
32	DETROIT EDISION CO	QC	11-19-85	332-803	
32 ◻	CONSUMERS POWER CO	QC	03-31-83	300-800	LA

1. LEASEHOLD INTEREST

EXCESS SALES

PARCEL	SOLD TO	INST	DATE	SALE NO.	
A	MARVIN SEYMOUR	D	11-11-96	3-292-A-4	LA

RIGHT-OF-WAY MAP

DRAWN: HAGERMAN-83/HUMMEL-91 REV.

CHECKED: BALOW-91 REV.

REV.	ROUTE	JOB #	CONTROL SECTION	SHEET NO.
COUNTY MASON CO.	US-31	18888B 09423B	53034	27
FILE NO. 53-R-2				